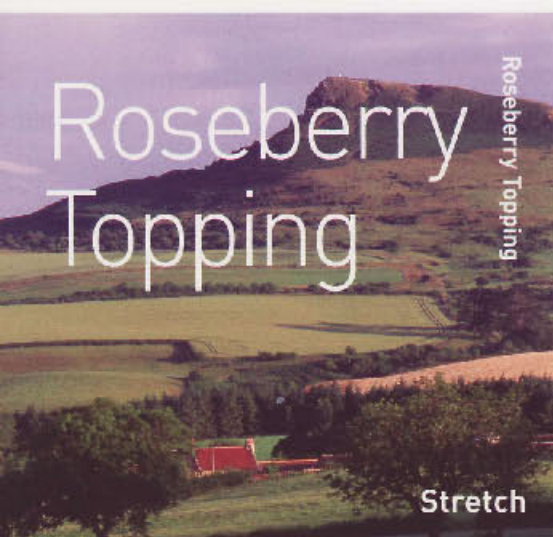


Roseberry Topping

Roseberry Topping



Stretch



Rural/Distance: 4 miles (6.5km) **Grade:** strenuous **Time:** allow 2-3 hours
Start & finish: Public car park, junction of Roseberry Lane, Newton-under-Roseberry

Map Key

How to get there: From the A19 take the A172 to join the A173 towards Guisborough

S Start & finish: Car park, junction of Roseberry Lane, Newton-under-Roseberry

P Parking: Public car park, junction of Roseberry Lane, Newton-under-Roseberry

Public Transport: Contact Traveline **0871 200 2233** www.traveline.info **Text 84268**

Places of interest: a Nature's World, Middlesbrough, **tel 01642 594895**
 b Captain Cook Museum, Middlesbrough, **tel 01642 311211**

Refreshments: King's Head Hotel, Newton-under-Roseberry, **tel 01642 722318**

Toilets: Public toilets at the car park



Enjoy Tees Valley's most famous walk which includes hills, woodland and glorious views!

Recommended route:


- 1 From the car park turn right onto Roseberry Lane and follow it to Newton Wood, up the stepped path, before bearing left to the edge of the trees. To reach Roseberry Topping summit, turn sharp right along the steep distinct stone path. The descent is down the east face, to the col, past Little Roseberry onto Newton Moor.
- 2 After passing through a wooden gate, bear left over the moor to enter Hutton Lowcross Woods, by a stile to the left of the gate. Continue straight ahead along

Royston Bank, avoiding fallen trees, use trails either side of the path). Where the forest track makes a hairpin bend to the right, keep ahead, along a narrow path leading to Hanging Stone.

- 3 After enjoying the stunning views of Guisborough, Highcliff Nab and Eston Moor, continue downhill to reach another forest track. Turn right for approx. 22 yards (20 metres), then left, eventually to reach a rough grass track, turn left and at the main junction, bear left again.
- 4 Keep ahead as the track starts to climb, take a track to a wooden gate to later reach a larger gate opening onto Roseberry Common. Follow the right hand track and bear right at the following 2 forks, to descend round the base of Roseberry Topping.
- 5 Re-enter Roseberry Lane back to the car park.

Cleveland Way

Walkers on the cliffs above Staithes



Stretch

National Trails: Cleveland Way
Rural/Distance: 110 miles (177km) **Time:** 9 days

North East England's tranquil landscapes make it the natural choice for the serious walker, we feature two, which are national trails – both can be broken down into equally enjoyable shorter walks!

Cleveland Way National Trail

Helmsley to Filey

Rural/Distance: 110 miles (177km)
Time: 9 days


www.nationaltrail.co.uk/clevelandway

A firm favourite, the Cleveland Way offers a superb opportunity to enjoy the best of countryside and coastal scenery. The first half of the route passes through classic moorland, forest and upland scenery, allowing panoramic views of the Cleveland Hills and North York Moors National Park. On reaching Saltburn, the latter half follows the dramatic coastline along the top of some of the country's highest sea cliffs. From the peace and tranquility of the moors to the thrill of the sea breeze on your face, superb!

Follow the Countryside Code - always close gates!

Teesdale Way

The River Tees at Yarm



Stretch

National Trails: Teesdale Way
Rural/Distance: 100 miles (161km) **Time:** 8 days

Teesdale Way National Trail

Dufton, Cumbria to Teesmouth, Tees Valley

Rural/Distance: 100 miles (161km)
Time: 8 days

www.ramblers.org.uk

A delightful walk following the meanderings of the River Tees, from its source on the Cumbrian Fells, to the sea. The spectacular landscape includes whinstone cliffs, heather moors, a glorious pastoral heartland and steep wooded valleys with traditional Dales towns, abbey ruins, castles and hamlets before reaching the sea against the proud industrial backdrop of Middlesbrough. En route enjoy England's largest waterfall, High Force, the Fairy Cupboard miniature caves, and the historic towns of Barnard Castle, Darlington and Stockton-on-Tees.