









DARLINGTON ZONE MAP

-  Zone 1
-  Zone 2
-  Zone 3
-  Zone 4
-  Zone 5
-  EZ
-  Local Services & Transport Node
-  Development Limits



Plan produced by the Development Division,
Services for Place

This map is reproduced from Ordnance Survey material with the permission of Ordnance Survey on behalf of the Controller of Her Majesty's Stationery Office. © Crown copyright.
Unauthorised reproduction infringes Crown Copyright and may lead to prosecution or civil proceedings.
Licence Number 100023728. 2011.

Do Not Scale

