

NORTH ROAD
STATION





NORTH ROAD


RIVER SKERNE

TOWN
HALL

BANK TOP
STATION

Darlington Town Centre Fringe Area Action Plan Map 1 : Boundary of AAP

-  Action Area 1
-  Action Area 2
-  Town Centre
-  Central Park

 Richard Alty,
Assistant Chief Executive (Regeneration),
Chief Executive's Dept.,
Town Hall, Darlington, DL1 5QT

Scale 1:6,000 @ A3

This map is reproduced from Ordnance Survey Material with the permission of Ordnance Survey on behalf of the Controller of Her Majesty's Stationery Office. © Crown copyright. Unauthorised reproduction infringes Crown copyright and may lead to prosecution or civil proceedings. Licence Number 100023728

