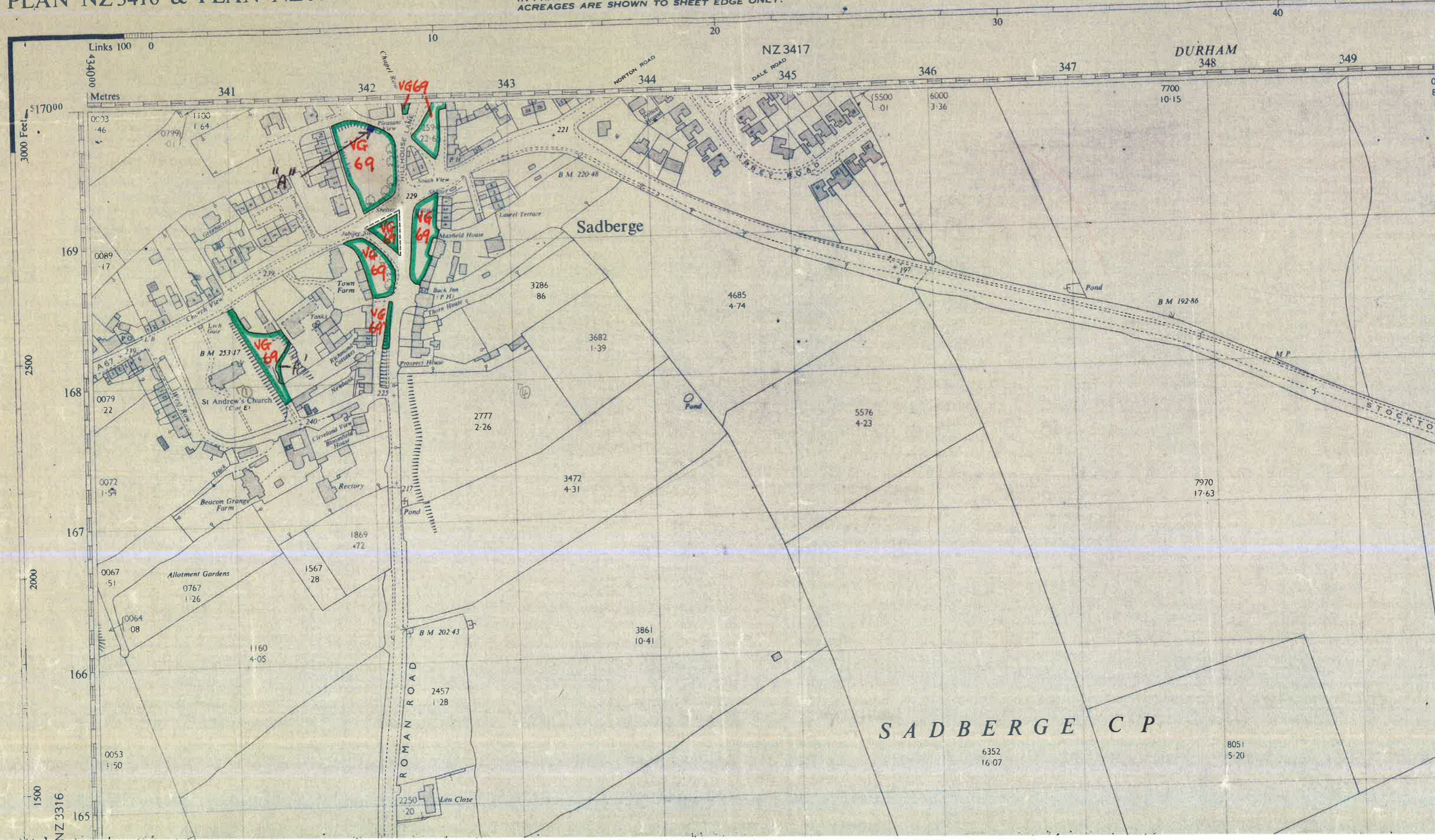


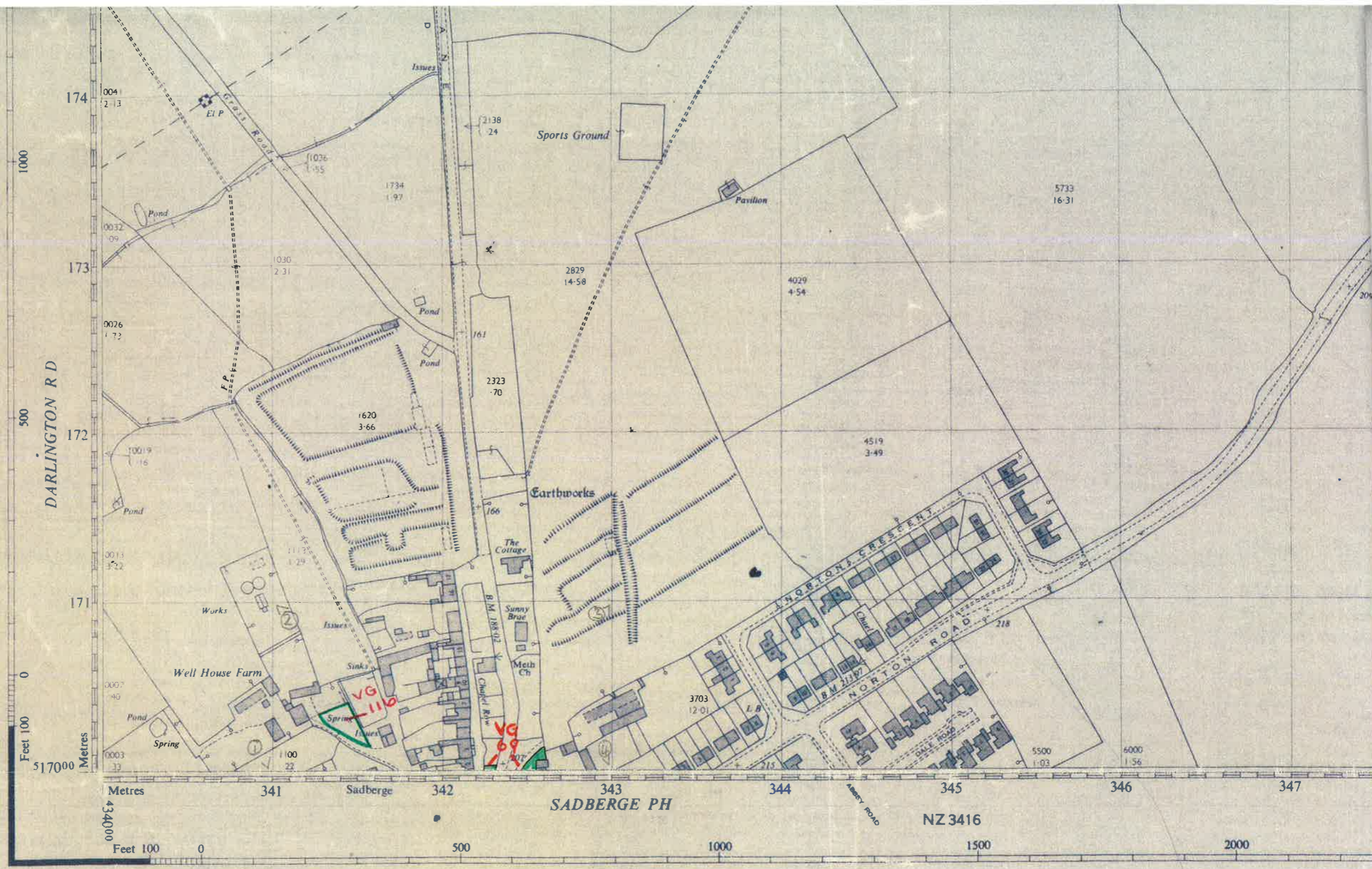
PARCEL NUMBERS AND ACREAGES

The number and acreage of each parcel of land is shown within the parcel. It is important when identifying a parcel to specify the number(s) of the plan(s) on which it falls. ...

IN PARCELS DIVIDED BY THE SHEET EDGE, THE ACREAGES ARE SHOWN TO SHEET EDGE ONLY.

PLAN NZ 3416 & PLAN NZ 3516





























A Made and published by the Director General of the Ordnance Survey, Chessington, Surrey, 1963.
 Reconstituted from former County Series plans and revised 1962.

The West half of this sheet is Plan NZ 3417
 The East half of this sheet is Plan NZ 3517

PLAN NZ 3417 & PLAN NZ 3517

FOR REVISED PRICE LIST
 CURRENT PRICE LIST

Antiquities (site of) 	Bench Mark 	Surface Level 
Change of boundary mering 	" " Fundamental 	Revision Point or Traverse Station 
Limit of area within which the acreages of individual parcels are not shown 	Parcels joined for acreages 	Triangulation Station 
Levelling Information		
Altitudes of Bench Marks and Surface Levels are given in feet above the Newlyn Datum.		
Bench Mark lists, containing fuller and possibly later levelling information, are obtainable from the Director General, Ordnance Survey.		
Boundary Mering Abbreviations		
*Base of Bank  BB	Centre of Old Course of Stream  COCS	Face of Wall  FW
Centre of Bank  CB	Centre of Road, etc  CR	Side of River, etc  SR
Centre of Canal, etc  CC	Centre of Stream  CS	Track of Hedge  Tk H
Centre of Drain, etc  CD	4 feet from Root of Hedge  4ft RH	Track of Stream  Tk S
Centre of Covered Stream  CCS	Face of Fence  FF	Defaced, Undefined  Def, Und