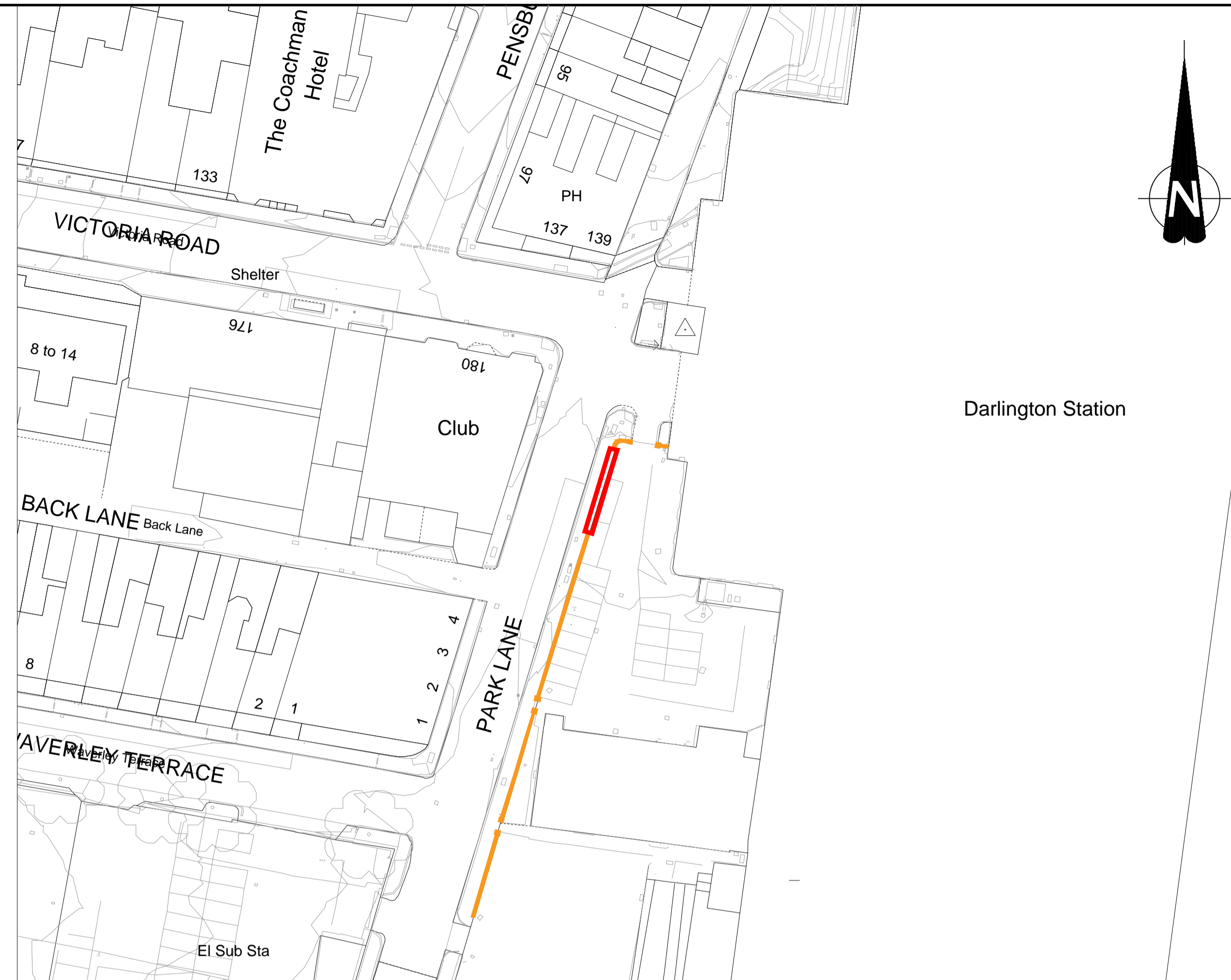


Site Location Plan / Existing Site Plan  
Scale 1:500



Proposed Site Plan  
Scale 1:500

Do not scale from this drawing.

**SAFETY HEALTH AND ENVIRONMENTAL INFORMATION**

IN ADDITION TO THE HAZARD/RISKS NORMALLY ASSOCIATED WITH THE TYPES OF WORK DETAILED ON THIS DRAWING, NOTE THE FOLLOWING RISKS AND INFORMATION.

RISKS LISTED HERE ARE NOT EXHAUSTIVE. REFER TO DESIGN ASSESSMENT FORM NO.

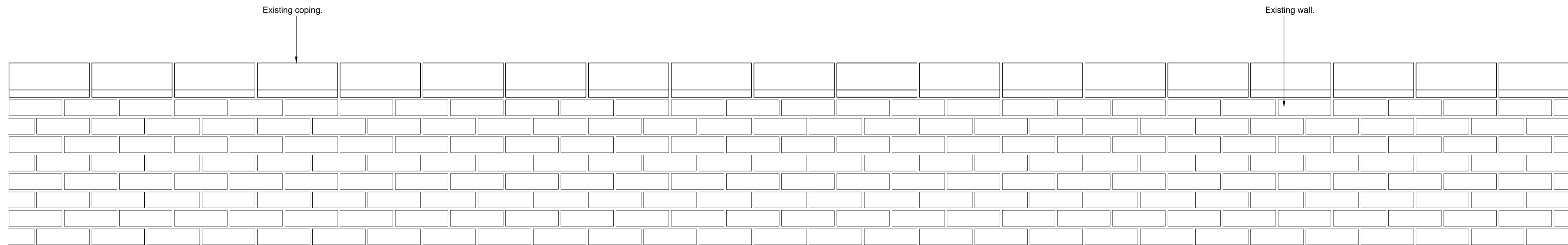
CONSTRUCTION

DEMOLITION


FOR INFORMATION RELATING TO USE, CLEANING AND MAINTENANCE SEE THE HEALTH AND SAFETY FILE

IT IS ASSUMED THAT ALL WORKS WILL BE CARRIED OUT BY A COMPETENT CONTRACTOR WORKING, WHERE APPROPRIATE, TO AN APPROVED METHOD STATEMENT.

- Key
- Application boundary
  - Wall to be retained



Existing Elevation  
Scale 1:10



Proposed Elevation  
Scale 1:7

Rev.	Date	Description	Drawn	Chkd.	Appd.
<div style="display: flex; justify-content: space-between;"> <div style="text-align: left;"> <p><b>FAIRHURST</b></p> <p>1 Arngrove Court Barnack Road, Newcastle-upon-Tyne NE4 6DB</p> <p>Tel: 0191 221 0505 Fax: 0844 381 4412</p> </div> <div style="text-align: right;"> <p><b>DARLINGTON</b> BOROUGH COUNCIL</p> </div> </div>					

Project Title:  
**DARLINGTON STATION GATEWAY**

Drawing Title:  
**DARLINGTON WEST LISTED BUILDING CONSENT**

Scale of A1:		Status:	
AS SHOWN		Preliminary	
Drawn:	Checked:	Approved:	
ST	DW	DW	
Date:	Date:	Date:	
09/06/21	11/06/21	11/06/21	

Drawing No.: **137397/8004**      Revision: **-**