






**LEVEL 1  
STRATEGIC FLOOD RISK ASSESSMENT**  
For  
**DARLINGTON BOROUGH COUNCIL**

Please select a data type from the dropdown menu below that you wish to view:

- Potential Development Sites**
-  Employment
  -  Residential
  -  Mixed use

- NPPF Flood Zones**
-  Flood Zone 3b
  -  Flood Zone 3a
  -  Flood Zone 2

Show Site Reference Labels



**Detailed Map 30**

Contains public sector information licensed under the Open Government Licence v3.0. Contains OS data © Crown copyright and database right 2019. All rights reserved. 2019 Licence number 0100023728