








**LEVEL 1
STRATEGIC FLOOD RISK ASSESSMENT**
For
DARLINGTON BOROUGH COUNCIL

Please select a data type from the dropdown menu below that you wish to view:

-  DBC boundary
- Potential Development Sites**
-  Employment
-  Residential
-  Mixed use
- NPPF Flood Zones**
-  Flood Zone 3b
-  Flood Zone 3a
-  Flood Zone 2

Show Site Reference Labels



Contains public sector information licensed under the Open Government Licence v3.0. Contains OS data © Crown copyright and database right 2019, All rights reserved. 2019 Licence number 0100023728

Detailed Map 37

509000
508000
507000
0 0.25 0.5 0.75 1 Kilometres
433000 434000 435000