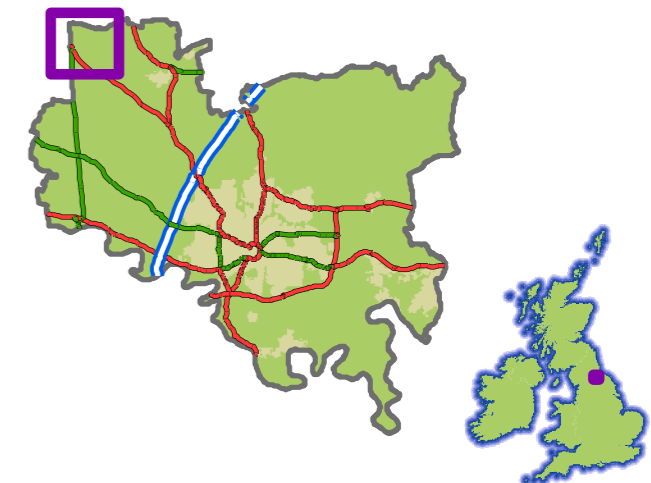
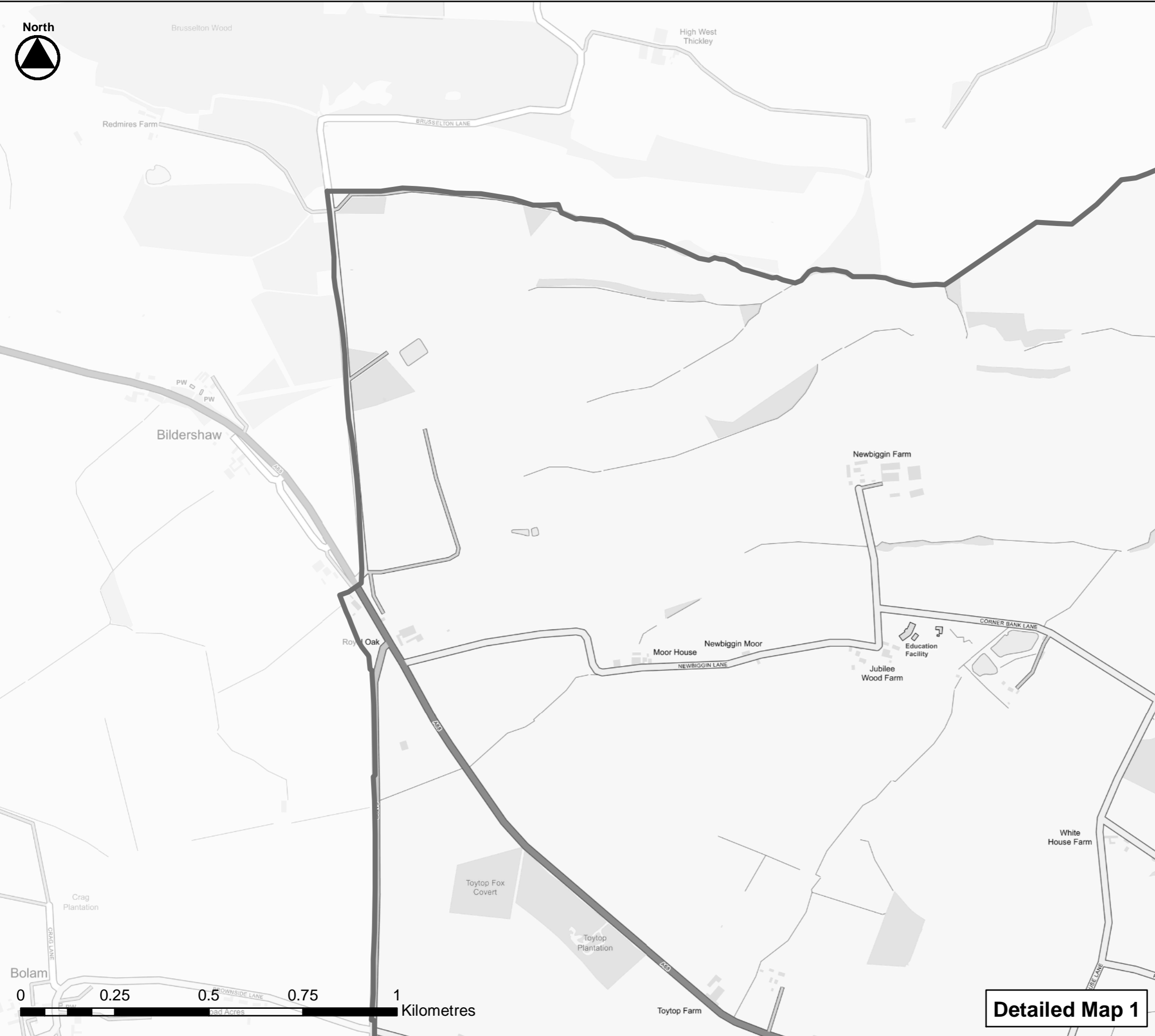




525000

524000

523000



LEVEL 1
STRATEGIC FLOOD RISK ASSESSMENT
For
DARLINGTON BOROUGH COUNCIL

Please select a data type from the dropdown menu below that you wish to view:


- DBC boundary
- Potential Development Sites**
 - Employment
 - Residential
 - Mixed use

- NPPF Flood Zones**
 - Flood Zone 3b
 - Flood Zone 3a
 - Flood Zone 2

Show Site Reference Labels



Detailed Map 1



420000

421000

422000

Contains public sector information licensed under the Open Government Licence v3.0. Contains OS data © Crown copyright and database right 2019, All rights reserved. 2019 Licence number 0100023728