

**DARLINGTON BOROUGH COUNCIL  
(PUBLIC FOOTPATHS 1 AND 2  
LITTLE STAINTON)  
DIVERSION ORDER 2023**

This Order is made by Darlington Borough Council under Section 119 of the Highways Act 1980 because it appears to the authority that it is in the interests of the owner of the land crossed by the footpaths described in paragraph 1 of this Order and it is expedient that the lines of the footpaths should be diverted.

Christopher Thomson of The Mount, Elstob Lane, Great Stainton TS21 1FR has agreed to defray any compensation which becomes payable in consequence of the coming into force of this Order and any expenses which are incurred in bringing the new sites of the footpaths into a fit condition for use by the public.

**BY THIS ORDER**

1. The public footpaths over the land situate at Little Stainton and shown on the attached map and described in Part 1 of the Schedule to this Order ('the Schedule') shall be stopped up after 14 days from the date of confirmation of this Order.
2. There shall at the end of 14 days from the date of confirmation of this Order be public footpaths over the land situate at Little Stainton and shown on the attached map and described in Part 2 of the Schedule.

**SCHEDULE**

**PART 1**

**DESCRIPTION OF SITE OF EXISTING FOOTPATHS**

Footpath No. 1 Little Stainton	Starting at Point A, NZ 32011 20443 heading north west heading cross field to NZ 32922 20604  The width is undefined
Footpath No. 2 Little Stainton	Starting at Point I NZ 32711 20684 heading north west up a track to NZ 32655 20722 before turning North East along the track to Point N NZ 32788 20871  The width is undefined

**PART 2**

**DESCRIPTION OF SITE OF NEW FOOTPATHS**

Footpath No. 1 Little Stainton	Starting at Point A - NZ 29796 18561 20443 heading in a north west direction along the field edge through the following points B - NZ 32977 20489, C - NZ 32956 20509, D - NZ 32942 20538, E - NZ 32938 20559, F - NZ 32925 20569 and G - NZ 32913 29574 to Point H - NZ 32895 20590  The width is 2 metres
Footpath No. 2 Little Stainton	Starting at Point I - NZ 32711 20684 heading in a north east direction along the fence line through the following points J - NZ 32731 20733, K - NZ 32733 20747, L - NZ 32744 20770 and M - NZ 32745 20780 to Point N - NZ 32788 20871  The width is 2.5 metres

Dated this 19<sup>th</sup> October 2023

The COMMON SEAL of DARLINGTON  
BOROUGH COUNCIL was hereto  
affixed in the presence of:






Authorised Signatory



19835

**Little Stainton Footpaths 1 and 2 - Diversion  
Order under S.119 of the Highways Act 1980**



Existing Public Footpath   
Public Footpath to be extinguished   
Public Footpath to be created 

0 25 50 100  
Metres

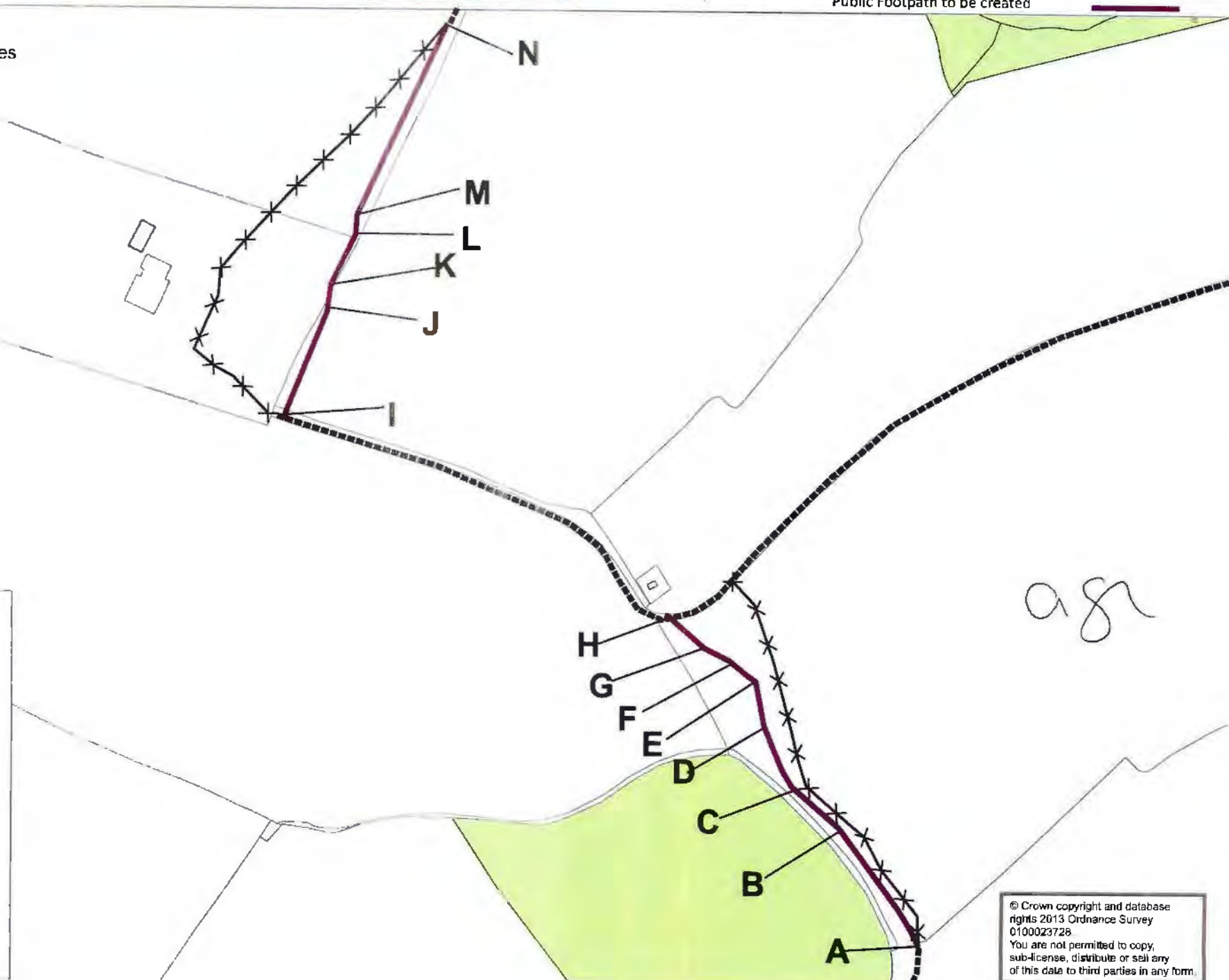
Map drawn by BS on 14.03.23

**Grid References**

- A - NZ 32011 20443
- B - NZ 32977 20489
- C - NZ 32956 20509
- D - NZ 32942 20538
- E - NZ 32938 20559
- F - NZ 32925 20569
- G - NZ 32913 29574
- H - NZ 32895 20590
- I - NZ 32711 20684
- J - NZ 32731 20733
- K - NZ 32733 20747
- L - NZ 32744 20770
- M - NZ 32745 20780
- N - NZ 32788 20871

*agr*

© Crown copyright and database rights 2013 Ordnance Survey 0100023728.  
You are not permitted to copy, sub-license, distribute or sell any of this data to third parties in any form.





This Order is hereby confirmed this 29th November 2023

The COMMON SEAL of DARLINGTON BOROUGH COUNCIL was hereto affixed in the presence of:-



Authorised Signatory



19894

