

**DARLINGTON BOROUGH COUNCIL
ROAD TRAFFIC RESTRICTIONS
(AMENDMENT NO.6) ORDER 2024**

STATEMENT OF REASONS

- a) For avoiding danger to persons or other traffic using the road or any other road or for preventing the likelihood of any such danger arising
- b) For promoting and improving the amenities of the area through which the roads run

**DARLINGTON BOROUGH COUNCIL
ROAD TRAFFIC RESTRICTIONS
(AMENDMENT NO.6) ORDER 2024**

Notice is hereby given that Darlington Borough Council proposes to make an Order under Sections 1, 2, 4 and 84 of the Road Traffic Regulation Act 1984 and of the Traffic Management Act 2004. The effect of the Order will be to amend the Darlington Borough Council (Moving Traffic) Consolidation Order 2019 as follows:

- 1.1 The 30mph restriction on the lengths of road detailed in Schedule One below is proposed to be removed
- 1.2 A 30mph restriction is proposed to be added to the length of road detailed in Schedule Two below
- 1.3 A 40mph restriction is proposed to be added to the lengths of road detailed in Schedule Three below
- 1.4 It is proposed that the lengths of road detailed in Schedule Four below will cease to be derestricted
- 1.5 It is proposed that the length of road detailed in Schedule Five below will be derestricted

The draft order, plans and a statement of the Council's reasons for making the Order may be viewed at www.darlington.gov.uk/transport-and-streets/traffic-regulation-orders-and-consultations

Copies may also be requested by phoning 01325-405492; or by writing to the Assistant Director – Law and Governance, Darlington Borough Council, Town Hall, Darlington DL1 5QT or by emailing trafficorders@darlington.gov.uk

If you wish to object to the proposals contained in the Order you should send the grounds of your objection in writing by the 26th August 2024 to the Assistant Director – Law and Governance, Darlington Borough Council Town Hall, Darlington DL1 5QT (please quote reference: AE) or email trafficorders@darlington.gov.uk

Dated 2nd August 2024
Luke Swinhoe,
Assistant Director – Law and Governance

**DARLINGTON BOROUGH COUNCIL
ROAD TRAFFIC RESTRICTIONS
(AMENDMENT NO.6) ORDER 2024**

Darlington Borough Council in exercise of its powers under Sections 1, 2, 4 and 84 of the Road Traffic Regulation Act 1984 (hereinafter referred to as ‘the Act’) and of all other enabling powers and after consultation with the Chief Officer of Police in accordance with Part III of Schedule 9 of the Act and of the Traffic Management Act 2004 hereby make the following Order.

**PART 1
DARLINGTON BOROUGH COUNCIL
(MOVING TRAFFIC)
CONSOLIDATION ORDER 2019**

1. The Darlington Borough Council (Moving Traffic) Consolidation Order 2019 (‘the Moving Traffic Order 2019’) is amended as follows:
 - 1.1 The lengths of road detailed in Schedule One to this Order are deleted from Schedule 50.02 to the Moving Traffic Order 2019
 - 1.2 The length of road detailed in Schedule Two to this Order is added to Schedule 50.02 to the Moving Traffic Order 2019
 - 1.3 The lengths of road detailed in Schedule Three to this Order are added to Schedule 50.03 to the Moving Traffic Order 2019
 - 1.4 The lengths of road detailed in Schedule Four to this Order are deleted from Schedule 50.06 to the Moving Traffic Order 2019
 - 1.5 The length of road detailed in Schedule Five to this Order is added to Schedule 50.06 to the Moving Traffic Order 2019

PART 2
GENERAL

- 2. This Order is entitled the Darlington Borough Council Road Traffic Restrictions (Amendment No.6) Order 2024 and shall come into effect on the
- 3. All other provisions of the Moving Traffic Order 2019 not affected by this Order will continue in full force and effect

Dated this

THE COMMON SEAL of DARLINGTON
BOROUGH COUNCIL was hereunto
affixed in the presence of:

Authorised Signatory

SCHEDULE ONE

DELETED FROM SCHEDULE 50.02
MOVING TRAFFIC ORDER 2019

Speed Limit 30 miles per hour

Darlington Road, Heighington	from a point 17 metres to a point 80 metres south of the northern boundary 3 Darlington Road
Neasham Road, Middleton St George	from a point 8 metres west of its westerly junction with Pounteys Close eastwards for a distance of 14.5 metres

SCHEDULE TWO

ADDED TO SCHEDULE 50.02
MOVING TRAFFIC ORDER 2019

Speed Limit 30 miles per hour

Darlington Road, Heighington	from a point 17 metres to a point 27.5 metres south of the northern boundary 3 Darlington Road
------------------------------	--

SCHEDULE THREE

ADDED TO SCHEDULE 50.03 MOVING TRAFFIC ORDER 2019

Speed Limit 40 miles per hour

Bishopton Lane	from its junction with Stockton Road, Darlington northwards for a distance of 45 metres
Bishopton to Whinny Hill	from a point 35 metres to a point 195 metres east of the eastern boundary 30 High Street
C34a, C38 Great Stainton to C37 Bishopton	from its junction with The Green westwards for a distance of 87 metres
C37 Bishopton North to Boundary	from its junction with C34a, C38 Great Stainton to C37 Bishopton northwards for a distance of 157.5 metres
C46 Elstob Lane junction to C37	from its junction with The Green southwards for a distance of 240 metres
Coatsay Moor Lane	from the southern boundary 2 Darlington Road southwards for a distance of 52 metres
Croft Road	from a point 155 metres north of the southern boundary 1 Tees View northwards for a distance of 67 metres
Darlington Road, Heighington	from a point 27.5 metres south of the northern boundary 3 Darlington Road southwards to the southern boundary 2 Darlington Road

Dibdale Road	from a point 3 metres north of the northern boundary 10 Dibdale Road northwards for a distance of 122 metres
Hill House Lane	from a point 30 metres north to a point 169 north of the southern boundary The Cottage
Hurworth Road, Neasham	from its junction with Neasham Road, Hurworth Moor westwards for a distance of 93 metres
Neasham Hill, Neasham	from a point 20 metres east of the eastern boundary East House eastwards for a distance of 233 metres

SCHEDULE THREE (CONTINUED)

Neasham Road, Hurworth Moor	From its junction with Hurworth Road, Neasham northwards for a distance of 145 metres
Neasham Road, Middleton St George	from a point 8 metres west of its westerly junction with Pounteys Close westwards for a distance of 170 metres
Norton Road	from a point 6.5 metres east to a point 15.5 metres east of the eastern boundary 25 Norton Crescent
Norton Back Lane	from a point 15.5 metres east of the eastern boundary 25 Norton Crescent eastwards for a distance of 204 metres
Redworth Road, Heighington	from a point 46 metres north of its junction with Hall Lane northwards for a distance of 215 metres
St George Way	for its entire length
Stockton Road, Darlington	from a point 75 metres west of its junction with Bishopton Lane eastwards for a distance of 125 metres
Stockton Road, Sadberge	from a point 23.5 metres east to a point 241.5 metres east of the eastern boundary Cleveland View
Tees View, Hurworth	from a point 8 metres south of the southern boundary 1 Tees View northwards for a distance of 163 metres

Teesway	from its junction with Neasham Road, Hurworth Moor eastwards for a distance of 46 metres
The Green, Bishopton	from a point 37 metres west of the eastern boundary 2 The Green to its junction with C34a, C38 Great Stainton to C37 Bishopton

SCHEDULE FOUR

**DELETED FROM SCHEDULE 50.06
MOVING TRAFFIC ORDER 2019**

Derestricted roads

Hurworth Road, Neasham	from its junction with Neasham Road eastwards for a distance of 33.5 metres
St George Way	for its entire length
Stockton Road, Darlington	from a point 75 metres west of its junction with Bishopton Lane to its junction with A66

SCHEDULE FIVE

**ADDED TO SCHEDULE 50.06
MOVING TRAFFIC ORDER 2019**

Derestricted roads

Stockton Road, Darlington	from a point 47.5 metres east of its junction with Bishopton Lane to its junction with A66
---------------------------	--



Key to Types of Restriction

 40mph Speed Limit

~~This map is reproduced from Ordnance Survey material with the permission of Ordnance Survey on behalf of the Controller of Her Majesty's Stationery Office.~~
© Crown copyright. Unauthorised reproduction infringes Crown copyright and may lead to prosecution or civil proceedings. Licence Number 100023728. 2010



DARLINGTON
Borough Council

Darlington Borough Council
Moving Traffic
40mph Speed Limit

Title:

Neasham Road, MSG

Date:

June 2024

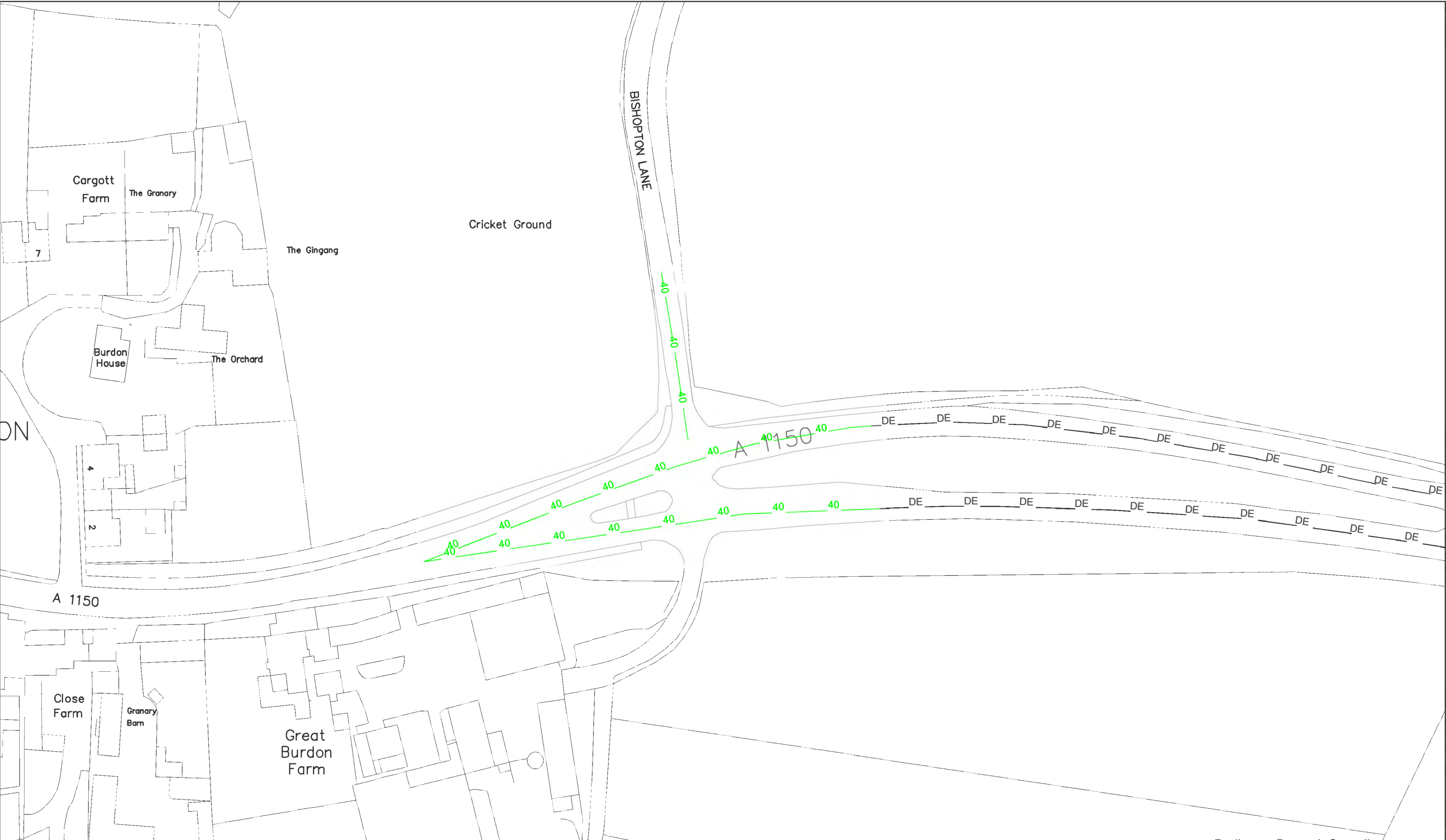
Drawn by:

C. Easby

Scale:

N.T.S





Key to Types of Restriction

40 40mph Speed Limit

DE Derestricted Road

This map is reproduced from Ordnance Survey material with the permission of Ordnance Survey on behalf of the Controller of Her Majesty's Stationery Office
© Crown copyright. Unauthorised reproduction infringes Crown copyright and may lead to prosecution or civil proceedings. Licence Number 100023728. 2010



Darlington Borough Council
Moving Traffic
40mph Speed Limit

Title:
Great Burdon




Date:
June 2024

Drawn by:
C. Easby

Scale:
N.T.S





<p>Key to Types of Restriction</p> <p> 40mph Speed Limit</p> <p><small>This map is reproduced from Ordnance Survey material with the permission of Ordnance Survey on behalf of the Controller of Her Majesty's Stationery Office. © Crown copyright. Unauthorised reproduction infringes Crown copyright and may lead to prosecution or civil proceedings. Licence Number 100023728. 2010</small></p>	<p> DARLINGTON Borough Council</p>	<p>Darlington Borough Council Moving Traffic 40mph Speed Limit</p>	
		<p>Title: Sadberge</p>	
			<p>Date: June 2024</p>
<p>Drawn by: C. Easby Scale: N.T.S</p>			

Map of Westholme area showing a proposed 40 mph speed limit zone. The zone is marked with a green line and the number '40' in green. The area includes Abbey Farm Cottage, Old Penny Cottage, Abbey Court, and a large garden area with many trees. A road labeled 'GP' runs through the center. The map also shows a river and a road labeled '1'.

40 40mph Speed Limit



DARLINGTON
Borough Council



Title: _____

Date:

Drawn by:

Scale:

N.T.S



Key to Types of Restriction

40 40mph Speed Limit

This map is reproduced from Ordnance Survey material with the permission of Ordnance Survey on behalf of the Controller of Her Majesty's Stationery Office. © Crown copyright. Unauthorised reproduction infringes Crown copyright and may lead to prosecution or civil proceedings. Licence Number 100023728. 2010



DARLINGTON
Borough Council

Darlington Borough Council
Moving Traffic

Title:
Bishopton

Date:
June 2024

Drawn by:
C. Easby

Scale:
N.T.S






Key to Types of Restriction

40 40mph Speed Limit

This map is reproduced from Ordnance Survey material with the permission of Ordnance Survey on behalf of the Controller of Her Majesty's Stationery Office. © Crown copyright. Unauthorised reproduction infringes Crown copyright and may lead to prosecution or civil proceedings. Licence Number 100023728. 2010



DARLINGTON
Borough Council



Darlington Borough Council
Moving Traffic

Title:
Bishopton

Date:
June 2024

Drawn by:
C. Easby

Scale:
N.T.S



Key to Types of Restriction

40 40mph Speed Limit

This map is reproduced from Ordnance Survey material with the permission of Ordnance Survey on behalf of the Controller of Her Majesty's Stationery Office.
© Crown copyright. Unauthorised reproduction infringes Crown copyright and may lead to prosecution or civil proceedings. Licence Number 100023728. 2010


DARLINGTON
Borough Council


Darlington Borough Council
Moving Traffic
40mph Speed Limit

Title:
Neasham Hill

Date:
June 2024


Drawn by:
C. Easby

Scale:
N.T.S






Key to Types of Restriction

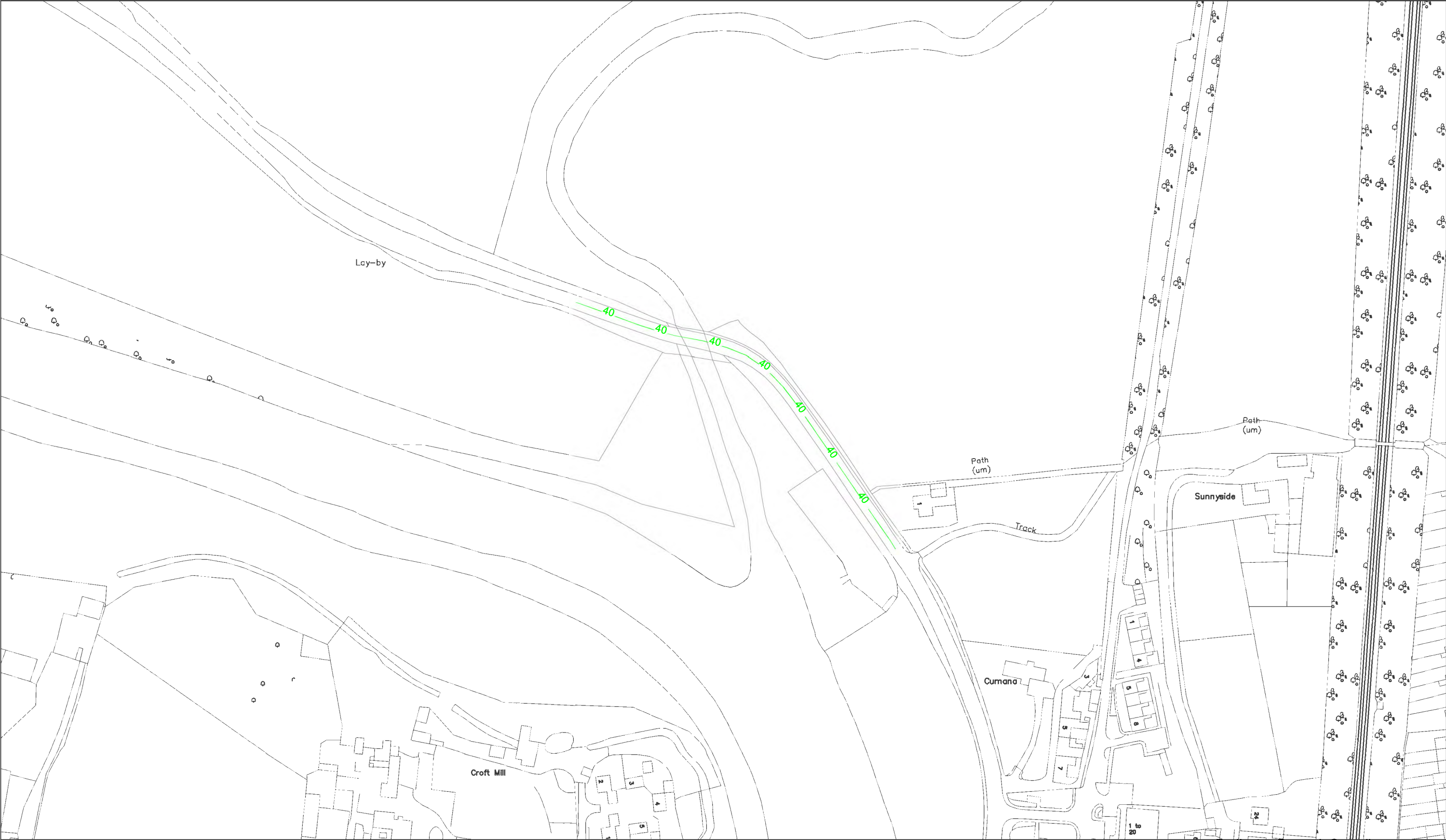
 40 40mph Speed Limit

This map is reproduced from Ordnance Survey material with the permission of Ordnance Survey on behalf of the Controller of Her Majesty's Stationery Office. © Crown copyright. Unauthorised reproduction infringes Crown copyright and may lead to prosecution or civil proceedings. Licence Number 100023728. 2010



DARLINGTON
Borough Council

Darlington Borough Council Moving Traffic	
	Title: Darlington Road, Heighington
	Date: June 2024
	Drawn by: C. Easby
Scale: N.T.S	



Key to Types of Restriction

 40mph Speed Limit

This map is reproduced from Ordnance Survey material with the permission of Ordnance Survey on behalf of the Controller of Her Majesty's Stationery Office.
© Crown copyright. Unauthorised reproduction infringes Crown copyright and may lead to prosecution or civil proceedings. Licence Number 100023728. 2010



Darlington Borough Council
Moving Traffic
40mph Speed Limit

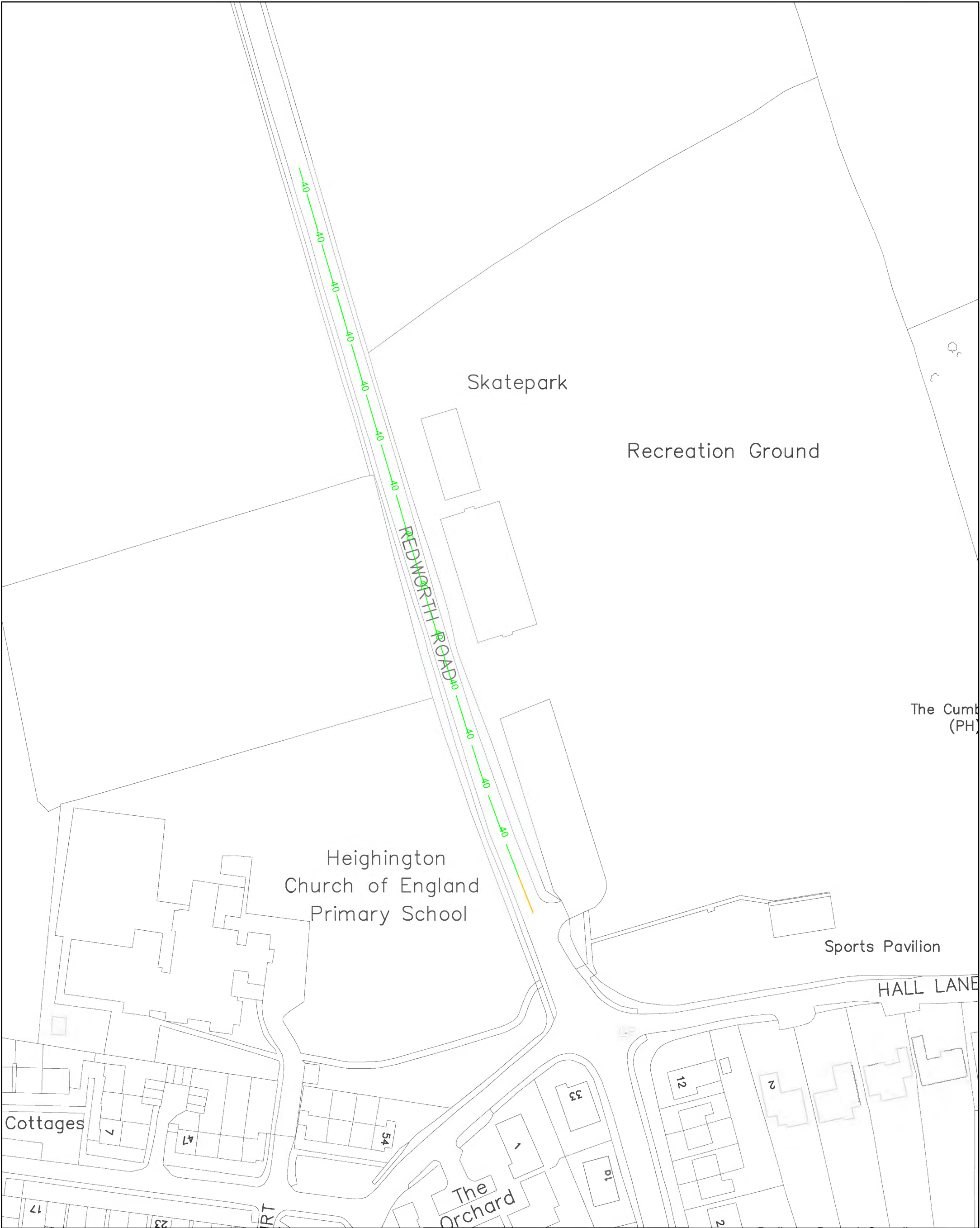
Title:
Croft Road, Hurworth

Date:
June 2024

Drawn by:
C. Easby

Scale:
N.T.S





Key to Types of Restriction


40 40mph Speed Limit

This map is reproduced from Ordnance Survey material with the permission of Ordnance Survey on behalf of the Controller of Her Majesty's Stationery Office. © Crown copyright. Unauthorised reproduction infringes Crown copyright and may lead to prosecution or civil proceedings. Licence Number 100023728. 2010



DARLINGTON
Borough Council

Darlington Borough Council
Moving Traffic



Redworth Road, Heighington

June 2024

C. Easby

1 : 1000