

## **PUBLIC PATH DIVERSION ORDER 2009**

### **HIGHWAYS ACT 1980, SECTION 119**

#### **DARLINGTON BOROUGH COUNCIL (PUBLIC FOOTPATH NO. 12 BRAFFERTON) DIVERSION ORDER 2010**

This Order is made by Darlington Borough Council ('the Council') under Section 119 of the Highways Act 1980 because it appears to the authority that it is in the interests of the owner of the land crossed by the footpath described in paragraph 1 of this Order and it is expedient that the line of the way should be diverted.

#### **BY THIS ORDER**

1. The public footpath over the land situate at Newton Ketton Farm, Brafferton, Darlington and shown on the attached map and described in Part 1 of the Schedule to this Order ('the Schedule') shall be stopped up after 14 days from the date of confirmation of this Order.
2. There shall at the end of 14 days from the date of confirmation of this Order be a public footpath over the land situate at Newton Ketton Farm, Brafferton, Darlington and shown on the attached map and described in Part 2 of the Schedule to this Order.

### **SCHEDULE**

#### **PART 1**

##### **DESCRIPTION OF SITE OF EXISTING PATH**

That part of Footpath 12 (Brafferton) starting at a field gate on Salters Lane grid reference NZ31419/20887 (Point A) travelling east south east for approximately 27 metres to NZ31446/20874 (Point B), then north east for approximately 138 metres to a track at NZ31571/20946 (Point C). Width of the path is currently undefined.

#### **PART 2**

##### **DESCRIPTION OF SITE OF NEW PATH**


Commencing at Salters Lane NZ31482/21050 (Point D) then south west along a track for 138 metres to NZ31571/20946 (Point C). Width of the path to be 2 metres.

Dated this 24<sup>th</sup> February 2010

The COMMON SEAL of DARLINGTON  
BOROUGH COUNCIL was hereto  
affixed in the presence of:-

*S. Seeger*



Authorised Signatory



13103

## Proposed Diversion Brafferton Public Footpath 12

HIGHWAYS ACT 1980, SECTION 119

Footpath to be diverted   
Position of diversion 

**PUBLIC RIGHTS OF WAY (not affected by the proposals)**

Footpath   
Bridleway 

Date April 2009  
Drg. 2

Cliff Brown (Director),  
Community Services,  
Hundens Lane, Darlington.

Plan produced by the Regeneration Division,  
Chief Executives Department

This map is reproduced from Ordnance Survey Material with the permission of Ordnance Survey on behalf of the Controller of Her Majesty's Stationery Office. Crown copyright. Unauthorised reproduction infringes Crown copyright and may lead to prosecution or civil proceedings.  
Darlington Borough Council Licence No. 100023728



0 25 50 100 150 200 Meters

Point D  
31482, 21050

Point C  
31571, 20946

Point A  
31419, 20887

Point B  
31446, 20874

77.4m

93.0m

11

12

11

Pond

Collects

Sinks

Field

SALTIS LANE


*S. A. 2009*

This Order is hereby confirmed as an unopposed Order

Dated this 15<sup>th</sup> December 2010

The COMMON SEAL of DARLINGTON  
BOROUGH COUNCIL was  
hereto affixed in the presence of:-

*S. Alee*  
Authorised Signatory



13388