

**DARLINGTON BOROUGH COUNCIL
(PUBLIC FOOTPATH NO. 3 and BRIDLEWAY NO. 1,
PARISH OF HIGH CONISCLIFFE)
DIVERSION ORDER 2014**

This Order is made by Darlington Borough Council under Section 119 of the Highways Act 1980 because it appears to the authority that it is in the interests of the owners and occupiers of the land crossed by the footpath and bridleway described in paragraph 1 of this Order and the public and it is expedient that the lines of the path and way should be diverted.

Manners Farms Ltd, Thornton Hall, Staindrop Road, Darlington DL2 2NB have agreed to defray any compensation which becomes payable in consequence of the coming into force of this Order and any expenses which are incurred in bringing the new sites of the paths into a fit condition for use by the public.

BY THIS ORDER

1. The public footpath and bridleway over the land situate at High Coniscliffe and shown on the attached map and described in Part 1 of the Schedule to this Order ('the Schedule') shall be stopped up after 14 days from the date of confirmation of this Order.
2. There shall at the end of 14 days from the date of confirmation of this Order be a public footpath and bridleway over the land situate at High Coniscliffe and shown on the attached map and described in Part 2 of the Schedule.

SCHEDULE

PART 1

DESCRIPTION OF SITES OF EXISTING PATH AND WAY IN HIGH CONISCLIFFE

Footpath No. 3	From Point B on the attached map (OS Grid Reference NZ23360/15719) south south west for 217 metres to Point E (NZ23278/15520) where it connects with Footpath No. 4, High Coniscliffe. The width is unspecified.
Bridleway No. 1	From Point A (NZ23096/15780) eastwards for 276 metres to Point B (NZ23360/15719), then northwards for 748 metres to Point C (NZ23450/16450). The width is unspecified.

PART 2


DESCRIPTION OF SITES OF NEW PATH AND WAY IN HIGH CONISCLIFFE

Footpath No. 3	From Point G where it connects with Bridleway 1, High Coniscliffe (NZ22996/15636) east south east for 103 metres to Point F (NZ23083/15598) to connect with Footpath 4, High Coniscliffe. The width is 2 metres
Bridleway No. 1	From Point A (NZ23096/15780) northwards, following the bank of Ulnaby Beck for 764 metres to Point D (NZ23237/16428) where it meets the disused railway line, then eastwards for 207 metres to connect with the existing bridleway at Point C (NZ23450/16450). The width is 3 metres.

Dated this 24th March 2014

The COMMON SEAL of DARLINGTON
BOROUGH COUNCIL was hereto
affixed in the presence of:-

Authorised Signatory




14827

This Order is hereby confirmed this 6th August 2014

The COMMON SEAL of DARLINGTON
BOROUGH COUNCIL was hereto
affixed in the presence of:-

A handwritten signature in black ink, appearing to be the initials 'AS'.

Authorised Signatory

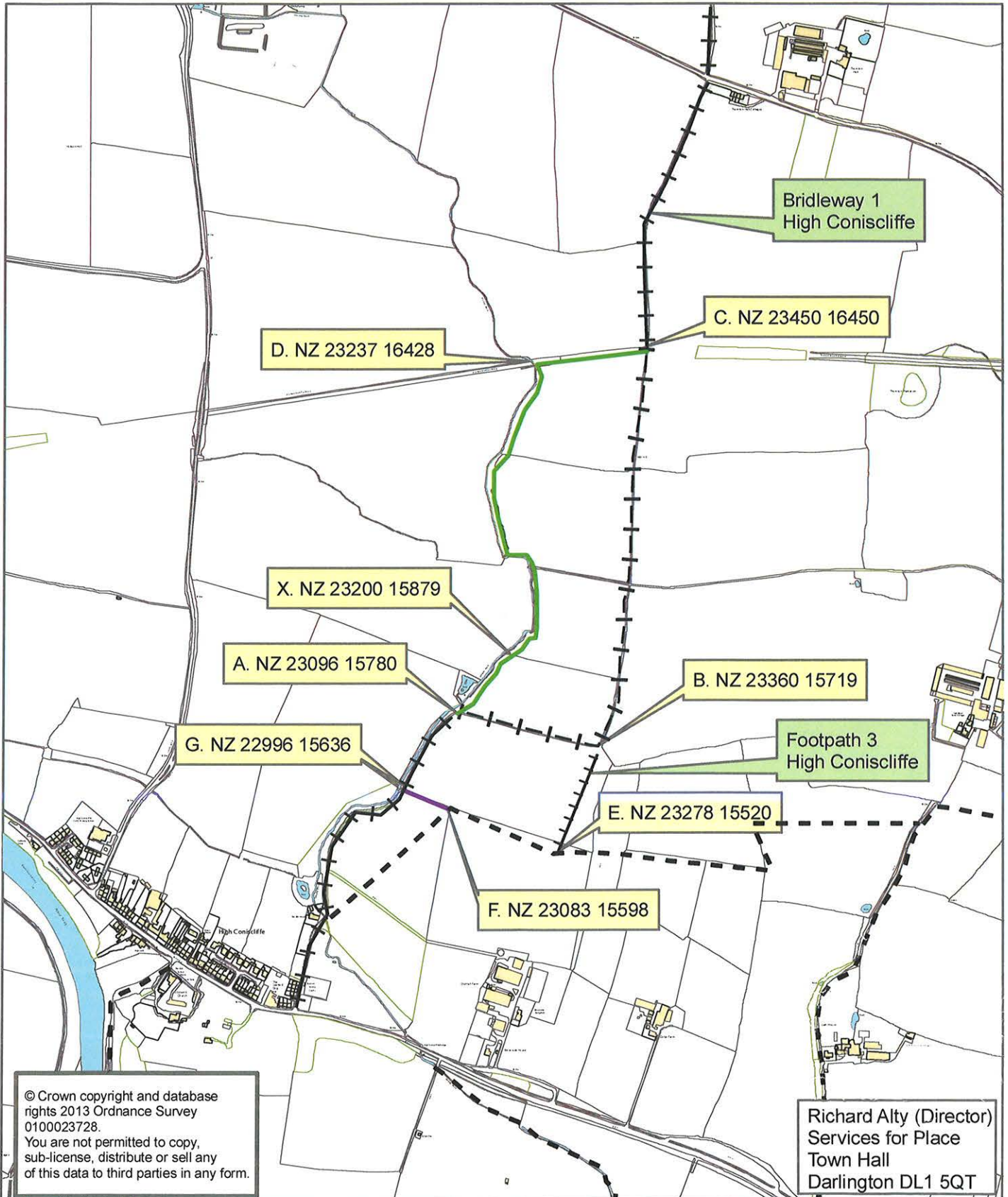


14946



KEY

Public Rights of Way (unaffected)	Public Footpath to be extinguished	Public Footpath to be created	
Public Footpath	Public Bridleway to be extinguished	Public Bridleway to be created	
Public Bridleway			



© Crown copyright and database rights 2013 Ordnance Survey 0100023728. You are not permitted to copy, sub-license, distribute or sell any of this data to third parties in any form.

Richard Alty (Director)
Services for Place
Town Hall
Darlington DL1 5QT

asg