

**DARLINGTON BOROUGH COUNCIL
(PUBLIC FOOTPATHS NO. 3, 4 AND 5, PARISH OF LITTLE STAINTON)
DIVERSION ORDER 2009**

This Order is made by Darlington Borough Council under Section 119 of the Highways Act 1980 because it appears to the authority that it is in the interests of the owner of the land crossed by the footpaths described in paragraph 1 of this Order and it is expedient that the lines of the paths should be diverted.

John Michael Wise and Mavis Wise of Manor Farm, Little Stainton TS21 1HN have agreed to defray any compensation which becomes payable in consequence of the coming into force of this Order and any expenses which are incurred in bringing the new sites of the paths into a fit condition for use by the public.

BY THIS ORDER

1. The public footpaths over the land situate at Manor Farm, Little Stainton and shown on the attached maps and described in Part 1 of the Schedule to this Order ('the Schedule') shall be stopped up after 14 days from the date of confirmation of this Order.
2. There shall at the end of 14 days from the date of confirmation of this Order be public footpaths over the land situate at Manor Farm, Little Stainton and shown on the attached maps and described in Part 2 of the Schedule to this Order.

SCHEDULE

PART 1

DESCRIPTION OF SITES OF EXISTING PATHS IN LITTLE STAINTON

MAP NO.	FOOTPATH NO.	DESCRIPTION
2a	3	Starting at Point Z (OS Grid Reference NZ 34416, 20617), then south west for approximately 130 metres, then north west for approximately 235 metres, then south west for approximately 225 metres, then north west for approximately 190 metres, terminating at a field gate at Point A (NZ 33820, 20619). The width of the footpath is 1.5 metres.
2a	4	Starting at Point Z (NZ 34416, 20617), then north north west across a field for approximately 416 metres to a bridge over Little Stainton Beck at Point B (NZ 34183, 20958). The width of the footpath is 1.5 metres.
2b	5	Starting at Point C (NZ 34661, 20406), then west north west for approximately 104 metres to Point D (NZ 34740, 20448). The width of the footpath is 1.5 metres.

PART 2


DESCRIPTION OF SITE OF NEW PATHS IN LITTLE STAINTON

MAP NO.	FOOTPATH NO.	DESCRIPTION
2a	3	New route beginning at Point B (NZ 34183, 20958) travelling west south west alongside Little Stainton Beck's southern bank for approximately 445 metres, then south for approximately 142 metres along a field edge to terminate at Point A (NZ 33820, 20619) at a field gate. The width of the footpath is 1.5 metres.
2a	4	New route beginning at Point Z (NZ 34416, 20617) and travelling north alongside Little Stainton Beck for approximately 459 metres, then west alongside Little Stainton Beck for approximately 133 metres to a bridge at Point B (NZ 34183, 20958). The width of the footpath is 1.5 metres.
2b	5	New route beginning at an existing stile at Point E (NZ 34682, 20360), travelling west north west for approximately 95 metres to the bank of Little Stainton Beck at Point F (NZ 34759, 20415), then north north west for approximately 41 metres to the farm track at Point D (NZ 34740, 20448). The width of the footpath is 1.5 metres.

Dated this 31st December 2009

The COMMON SEAL of DARLINGTON
BOROUGH COUNCIL was hereto
affixed in the presence of:-


Authorised Signatory




13038

**Proposed Diversion
Little Stainton Footpath 5**
Highways Act 1980 Section 119

Shore

Footpath to be extinguished 

Footpath to be created 

**PUBLIC RIGHTS OF WAY
(not affected by the proposals)**

Footpath 

Bridleway 

Scale 1:2500

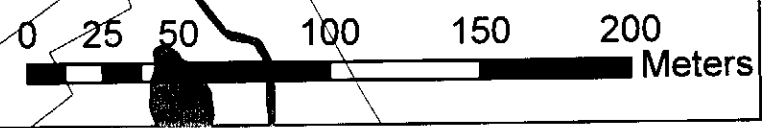
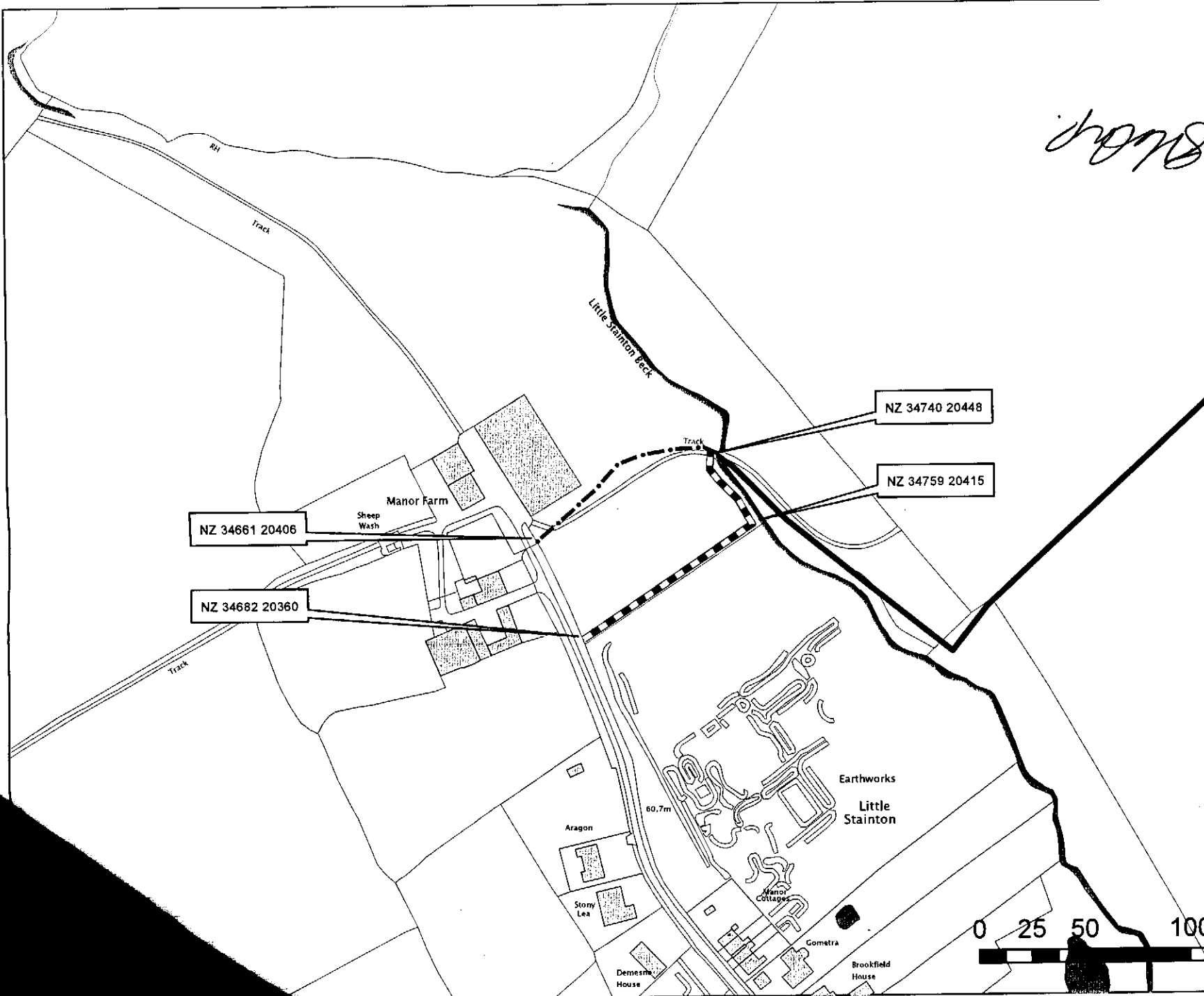


Cliff Brown (Director)
Community Services Department
Vicarage Road
Darlington DL1 1JW

Map Number 2b

Date: 03 November 2009


This map is reproduced from Ordnance Survey Material with the permission of Ordnance Survey on behalf of the Controller of Her Majesty's Stationery Office. © Crown copyright. Unauthorised reproduction infringes Crown copyright and may lead to prosecution or civil proceedings. Licence No. 100023728. 2009.



This Order is hereby confirmed as an unopposed Order

Dated this 6th October 2010

The COMMON SEAL of DARLINGTON
BOROUGH COUNCIL was
hereto affixed in the presence of:-

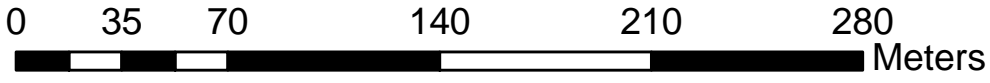
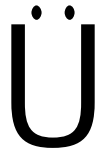


S. Seaton


Authorised Signatory

13315

Scale 1:2500



Footpath to be extinguished



Footpath to be created



Footpath



Bridleway



PUBLIC RIGHTS OF WAY
(not affected by the proposals)

This map is reproduced from Ordnance Survey Material with the permission of Ordnance Survey on behalf of the Controller of Her Majesty's Stationery Office. © Crown copyright. Unauthorised reproduction infringes Crown copyright and may lead to prosecution or civil proceedings. Licence No. 100023728. 2009.

