

**DARLINGTON BOROUGH COUNCIL  
(PUBLIC FOOTPATH NO. 66)  
CREATION ORDER 2017**

This Order is made by Darlington Borough Council under Section 26 of the Highways Act 1980 because it appears to the authority that there is a need for the footpath described in Part 1 of the Schedule to this Order and is satisfied that the footpath will add to the convenience and enjoyment of a substantial section of the public and has considered the effect which the creation of the footpath will have on those with an interest in the land.

**BY THIS ORDER**

1. There shall at the end of 14 days from the date of confirmation of this Order be a public footpath over the land situate to the east of the Moorfields Estate, Darlington described in Part 1 of the Schedule to this Order and shown by a purple line on the Map attached hereto.
2. The rights conferred on the public under this Order shall be subject to the limitations set out in Part 2 of the Schedule.

**SCHEDULE**

**PART 1**

**DESCRIPTION OF NEW FOOTPATH**

Footpath No.66	Starting at E, NZ 31175 13480 on Richmond Way and going east, through a kissing gate, for approximately 20 metres to F, NZ 31199 13481 and then north and east via existing footpaths in the nature reserve and through a kissing gate to G, NZ 31307 13515 at Salters Lane, Bridleway 37 Darlington. Width – 2 metres
----------------	--

**PART 2**

**LIMITATIONS**

A kissing gate at west end at Richmond Way (NZ 31175 13480) and a kissing gate near the east end approaching the junction with Public Bridleway 37 Darlington (NZ 31297 13523) at Salters Lane. Both gates are Centrewire mobility kissing gates to standard BS 5709.2006 and are on land owned by Darlington Borough Council, who will be responsible for maintenance.

Dated this 28<sup>th</sup> February 2017

The COMMON SEAL of DARLINGTON  
BOROUGH COUNCIL was hereto  
affixed in the presence of:-

A handwritten signature in black ink, appearing to be 'CSN'.

Authorised Signatory



17110

Footpath to be extinguished by order

Footpath 

Path created by order

Footpath 

PUBLIC RIGHTS OF WAY  
(not affected by the order)

Bridleway 




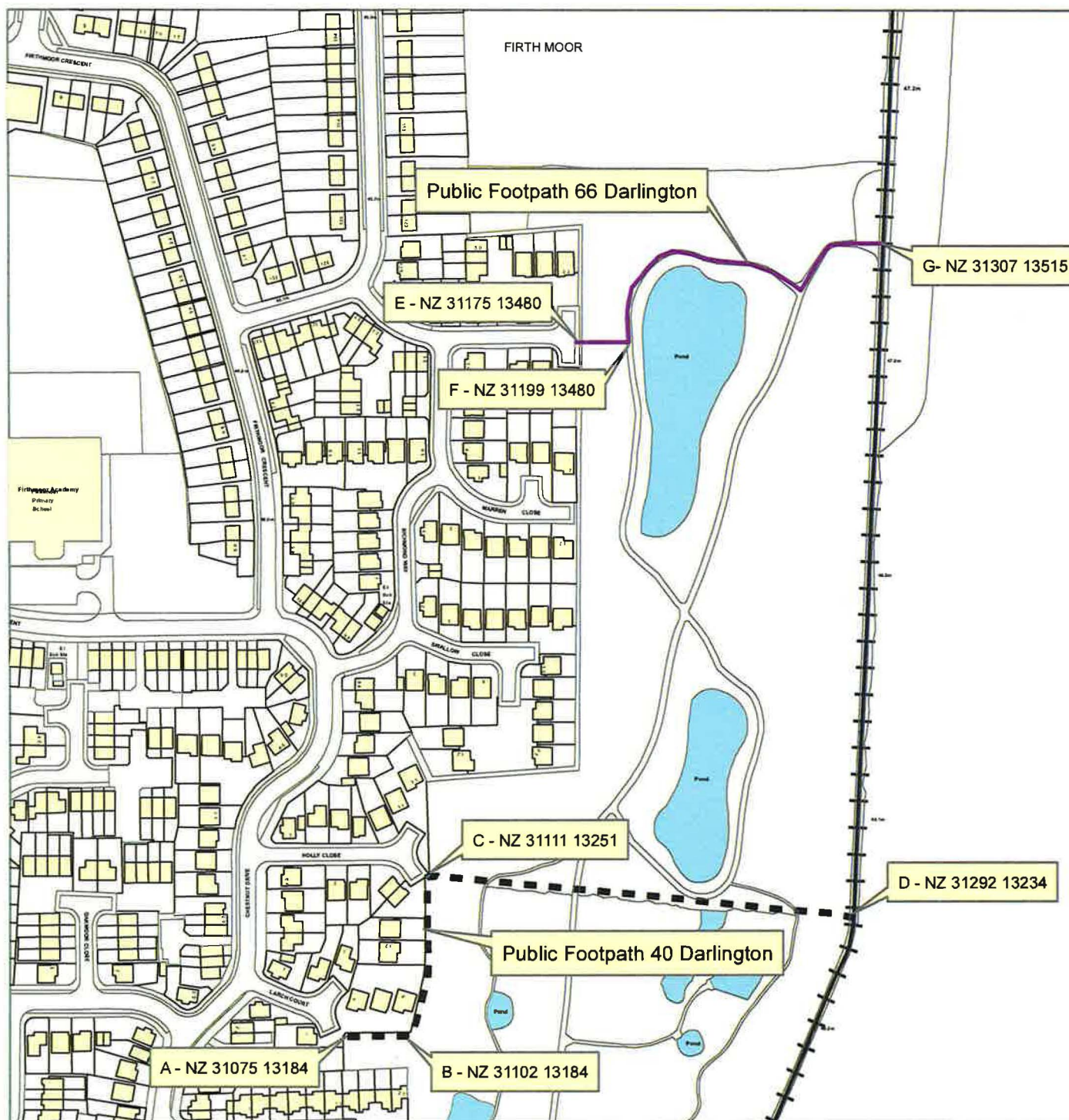
**Scale 1:2500 at A4**

Map number 1

Date: 12th January 2017

**Ian Williams (Director)**  
Economic Growth Group  
Town Hall  
Darlington DL1 5QT

© Crown copyright and database rights 2013 Ordnance Survey 0100023728.  
You are not permitted to copy, sub-license, distribute or sell any of this data to third parties in any form.




This Order is hereby confirmed this 26<sup>th</sup> April 2017 without modification.

The COMMON SEAL of DARLINGTON  
BOROUGH COUNCIL was hereto  
affixed in the presence of:-

A handwritten signature in black ink, appearing to be 'ASN'.

Authorised Signatory



17187