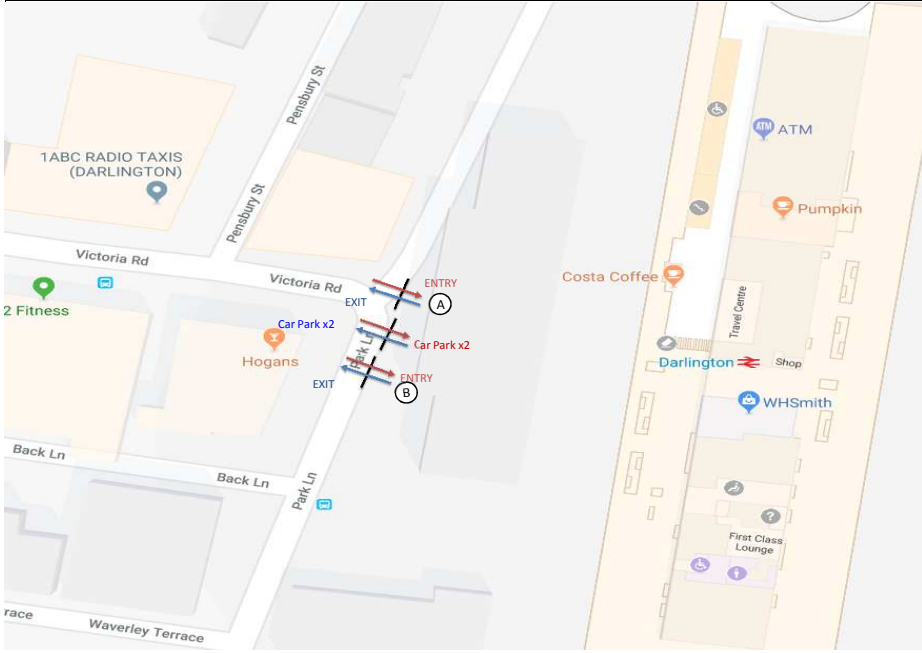


Client : Groundwork NE & Cumbria
Project : 1346-WTR Victoria Road

Site plan for : Site 1
Date : Thursday 06/12/2018



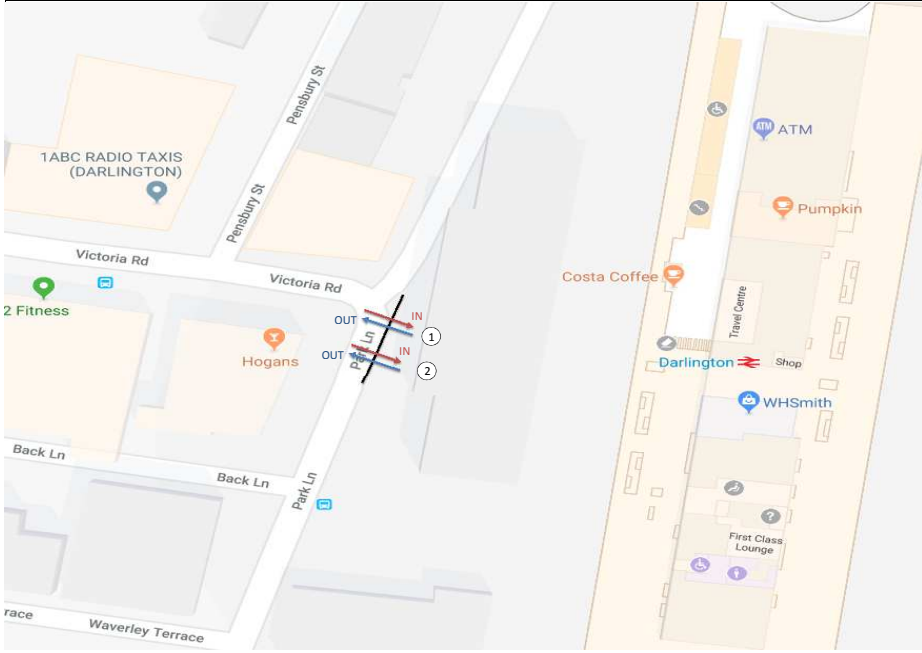
Client : Groundwork NE & Cumbria
Project : 1346-WTR Victoria Road

Site plan for : Site 1
Date : 06/12/2018



Client : Groundwork NE & Cumbria
Project : 1346-WTR Victoria Road

Site plan for : Darlington Station Car Park
Date : 06/12/2018



Client : Groundwork NE & Cumbria
Project : 1346-WTR Victoria Road

Site plan for : Darlington Station Car Park
Date : 06/12/2018



Site 1

Start/End Time
07:00 19:00

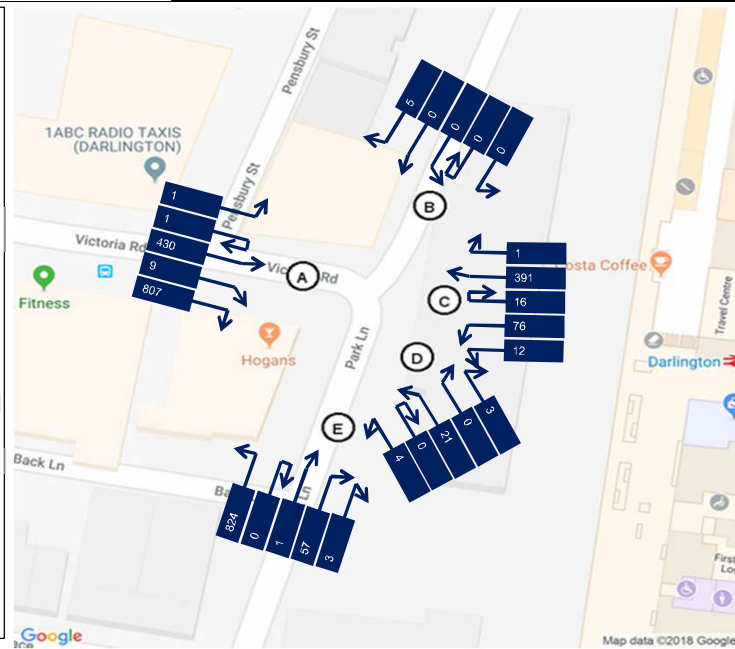
Origin Arm ALL
Dest Arm ALL

Class Selection
 CAR LGV OGV1
 OGV2 PSV MC
 PC

Vehicles PCU Values

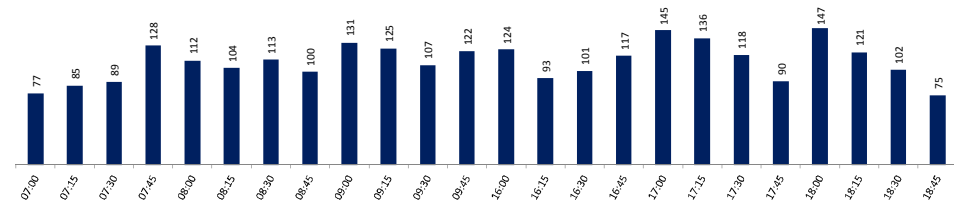
Network Peak
AM IP PM ALL

Display
 Sites Show Flows
 Overview

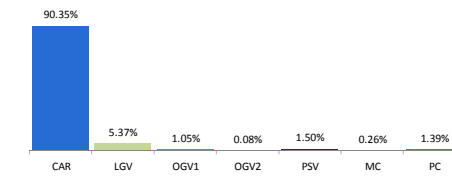


Arm	Location	Latitude:	Longitude:
A	Victoria Road (W)	54.52104	-1.54749
B	N Eastern Terrace		
C	Darlington Station		
D	Car Park		
E	Park Lane		


Total Number of Vehicles per Interval



percentage of classed vehicles



	A	B	C	D	E
A	1	1	430	9	807
B	5	0	0	0	0
C	391	1	16	12	76
D	21	0	3	0	4
E	824	1	57	3	0



Site 2

Start/End Time
07:00 19:00

Origin Arm ALL
Dest Arm ALL

Class Selection
 CAR LGV OGV1
 OGV2 PSV MC
 PC

Vehicles Values
 PCU

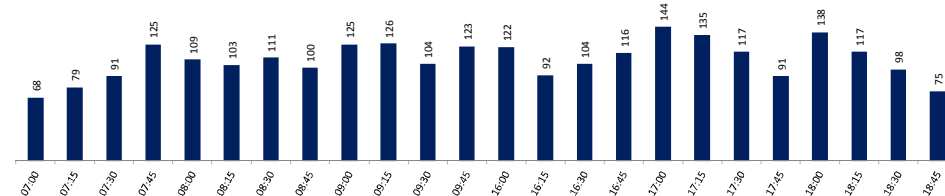
Network Peak
AM IP PM ALL

Display
 Sites Show Flows
 Overview

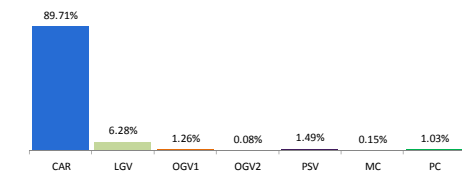


Arm	Location	Latitude:	Longitude:
A	Victoria Road (W)	54.52118	-1.54810
B	Pensbury Street		
C	Victoria Road (E)		

Total Number of Vehicles per Interval



Percentage of Classed Vehicles



	A	B	C
A	2	66	1206
B	67	0	33
C	1210	27	2



Site 3

Start/End Time
07:00 19:00

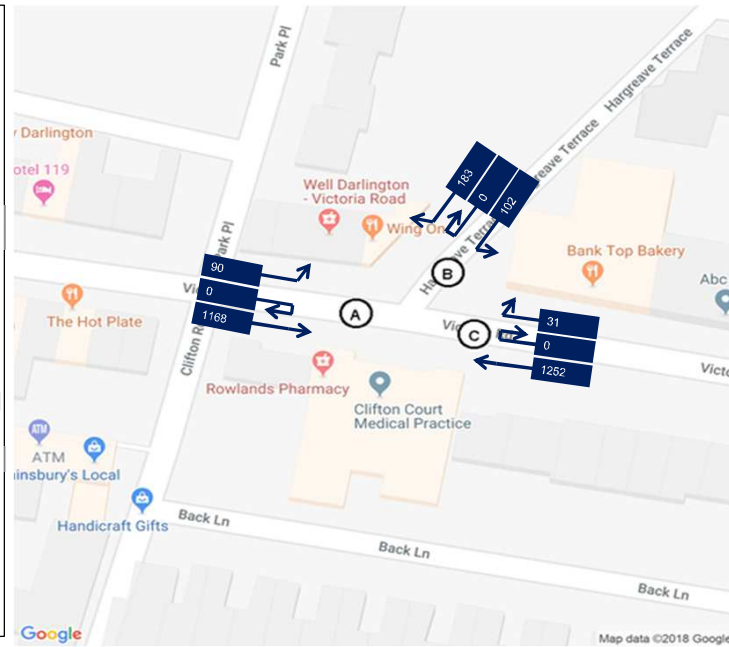
Origin Arm: ALL
Dest Arm: ALL

Class Selection
 CAR LGV OGV1
 OGV2 PSV MC
 PC

Vehicles PCU Values

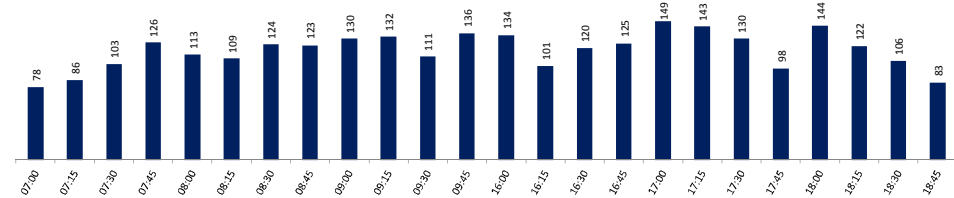
Network Peak
AM IP PM ALL

Display
 Sites Show Flows
 Overview

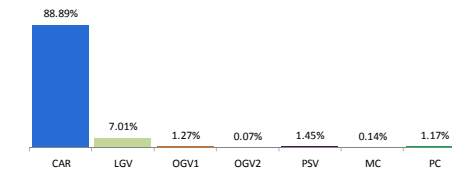


Arm	Location	Latitude:	Longitude:
A	Victoria Road (W)	54.52131	-1.54959
B	Hargreave Terrace		
C	Victoria Road (E)		

Total Number of Vehicles per Interval



Percentage of Classed Vehicles



	A	B	C
A	0	90	1168
B	183	0	102
C	1252	31	0



Site 4

Start/End Time
07:00 19:00

Origin Arm ALL
Dest Arm ALL

Class Selection
 CAR LGV OGV1
 OGV2 PSV MC
 PC

Vehicles PCU Values

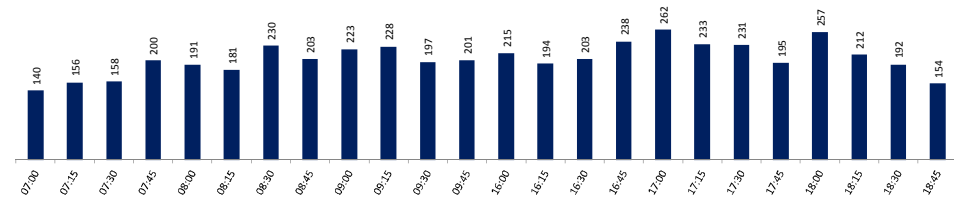
Network Peak
AM IP PM ALL

Display
 Sites Show Flows
 Overview

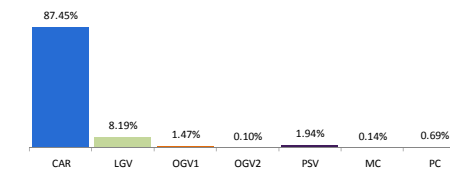


Arm	Location	Latitude:	Longitude:
A	Victoria Road (W)	54.52132	-1.54995
B	Park Place		
C	Victoria Road (E)		
D	Clifton Road		

Total Number of Vehicles per Interval



Percentage of Classed Vehicles



	A	B	C	D
A	1	251	1093	623
B	292	0	116	174
C	1258	99	0	75
D	703	164	44	1



Site 5

Start/End Time
07:00 19:00

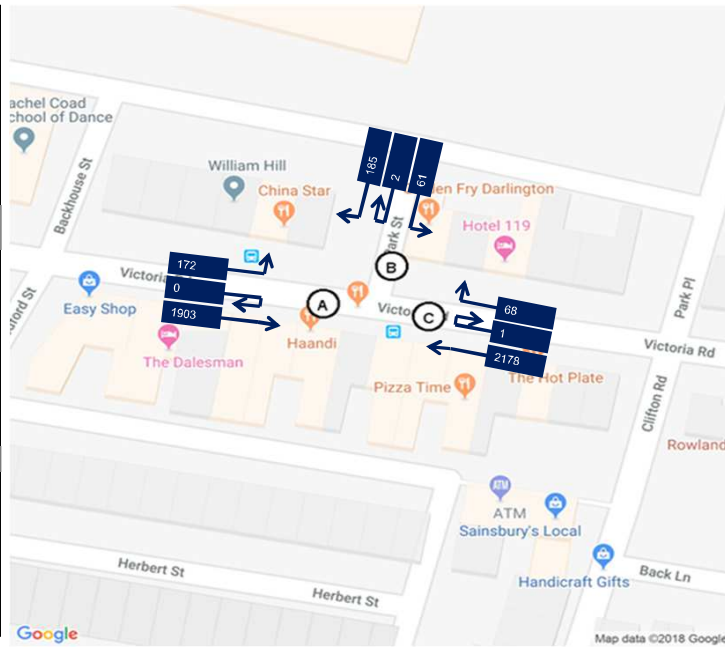
Origin Arm ALL
Dest Arm ALL

Class Selection
 CAR LGV OGV1
 OGV2 PSV MC
 PC

Vehicles PCU Values

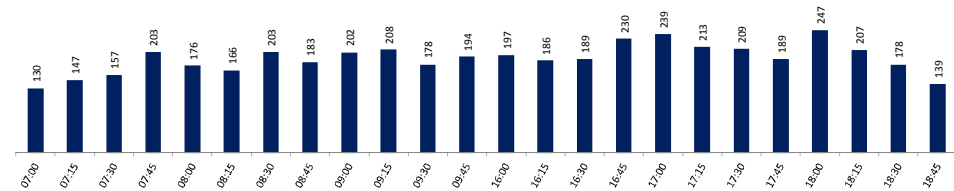
Network Peak
AM IP PM ALL

Display
 Sites Show Flows
 Overview

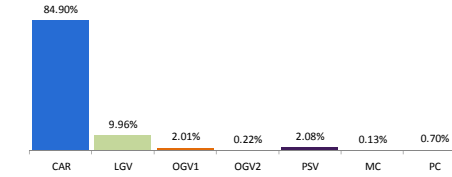


Arm	Location	Observations
A	Victoria Road (W)	Latitude: 54.52139
B	Park Street	Longitude: -1.55070
C	Victoria Road (E)	

Total Number of Vehicles per Interval



Percentage of Classed Vehicles



	A	B	C
A	0	172	1903
B	185	2	61
C	2178	68	1



Site 6

Start/End Time
07:00 19:00

Origin Arm ALL
Dest Arm ALL

Class Selection
 CAR LGV OGV1
 OGV2 PSV MC
 PC

Vehicles PCU Values

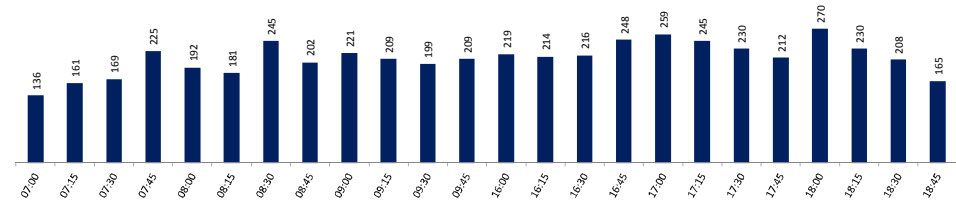
Network Peak
AM IP PM ALL

Display
 Sites Show Flows
 Overview

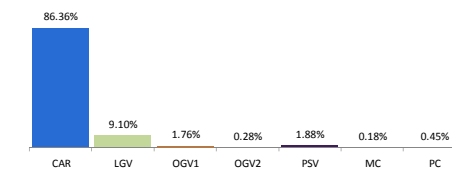


Arm	Location	Latitude:	Longitude:
A	Victoria Road (W)	54.52153	-1.55142
B	Backhouse Street		
C	Victoria Road (E)		
D	Bedford Street		

Total Number of Vehicles per Interval



percentage of classed vehicles



	A	B	C	D
A	0	31	2026	224
B	28	0	14	4
C	2260	20	4	78
D	343	1	32	0



Site 7

Start/End Time
07:00 19:00

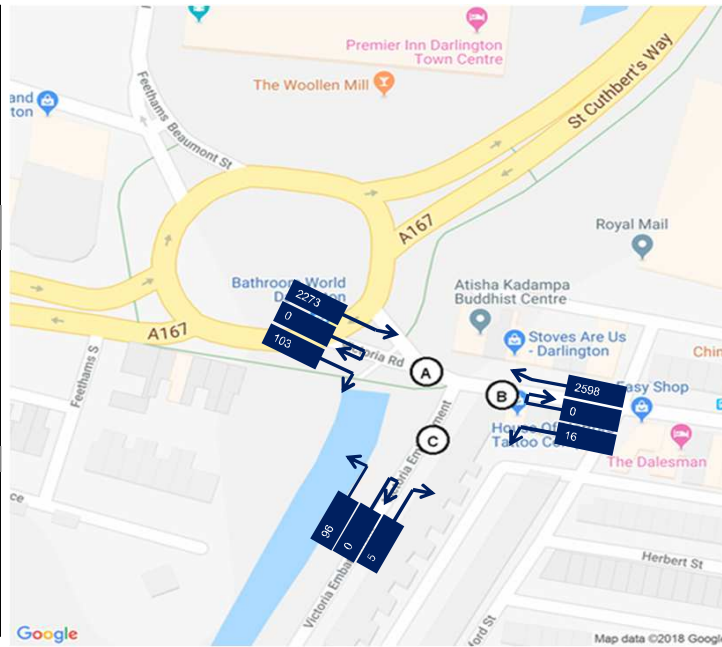
Origin Arm ALL
Dest Arm ALL

Class Selection
 CAR LGV OGV1
 OGV2 PSV MC
 PC

Vehicles PCU Values

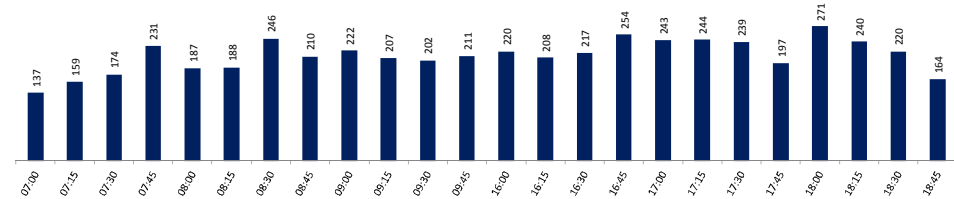
Network Peak
AM IP PM ALL

Display
 Sites Show Flows
 Overview

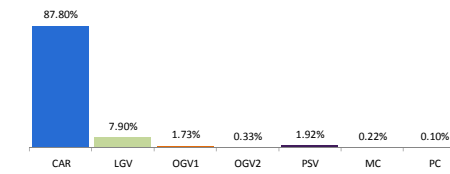


Arm	Location	Latitude:	Longitude:
A	Victoria Road (W)	54.52175	-1.55267
B	Victoria Road (E)		
C	Victoria Embankment		

Total Number of Vehicles per Interval



percentage of classed vehicles



	A	B	C
A	0	2273	103
B	2598	0	16
C	96	5	0

Client : Groundwork NE & Cumbria
Project : 1346-WTR Victoria Road

Site plan for : Site 3
Date : Thursday 06/12/2018



Client : Groundwork NE & Cumbria
Project : 1346-WTR Victoria Road

Site plan for : Site 6
Date : Thursday 06/12/2018

