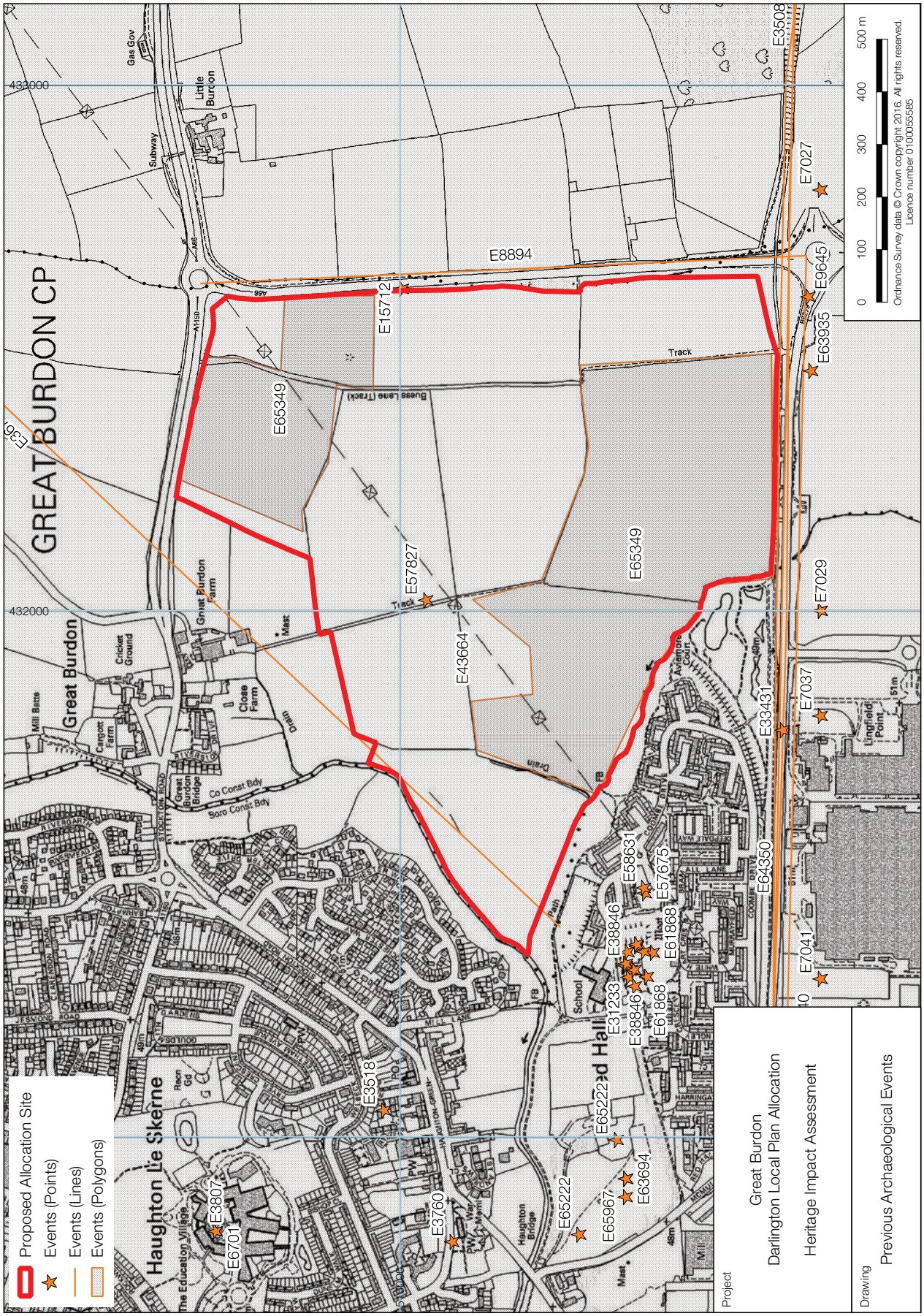
Proposed Allocation Site
Events (Points)
Events (Lines)
Events (Polygons)
GREAT BURDON CP
Great Burdon
Haughton Le Skerne
E8894
E15712
E65349
E57827
E43664
E65349
E3508
E7027
E9645
E63935
E7029
E7037
E33431
E64350
E7041
E3518
E3760
E3807
E6701
E65222
E65967
E63694
E65222
E31233
E38846
E38846
E61868
E61868
E57675
E58631
Track
Queen Lane (Track)
Drain
Path
Gas Gov
Subway
Little Burdon
Great Burdon Farm
Close Farm
Cricket Ground
Mill Batts
Cargott Farm
Great Burdon Bridge
Co Const Bdy
Boro Const Bdy
Haughton Bridge
Avington Court
Lingfield Point
School
Mast
432000
433000
0 100 200 300 400 500 m
Ordnance Survey data © Crown copyright 2016. All rights reserved.
Licence number 0100055585
Project
Great Burdon
Darlington Local Plan Allocation
Heritage Impact Assessment
Drawing
Previous Archaeological Events

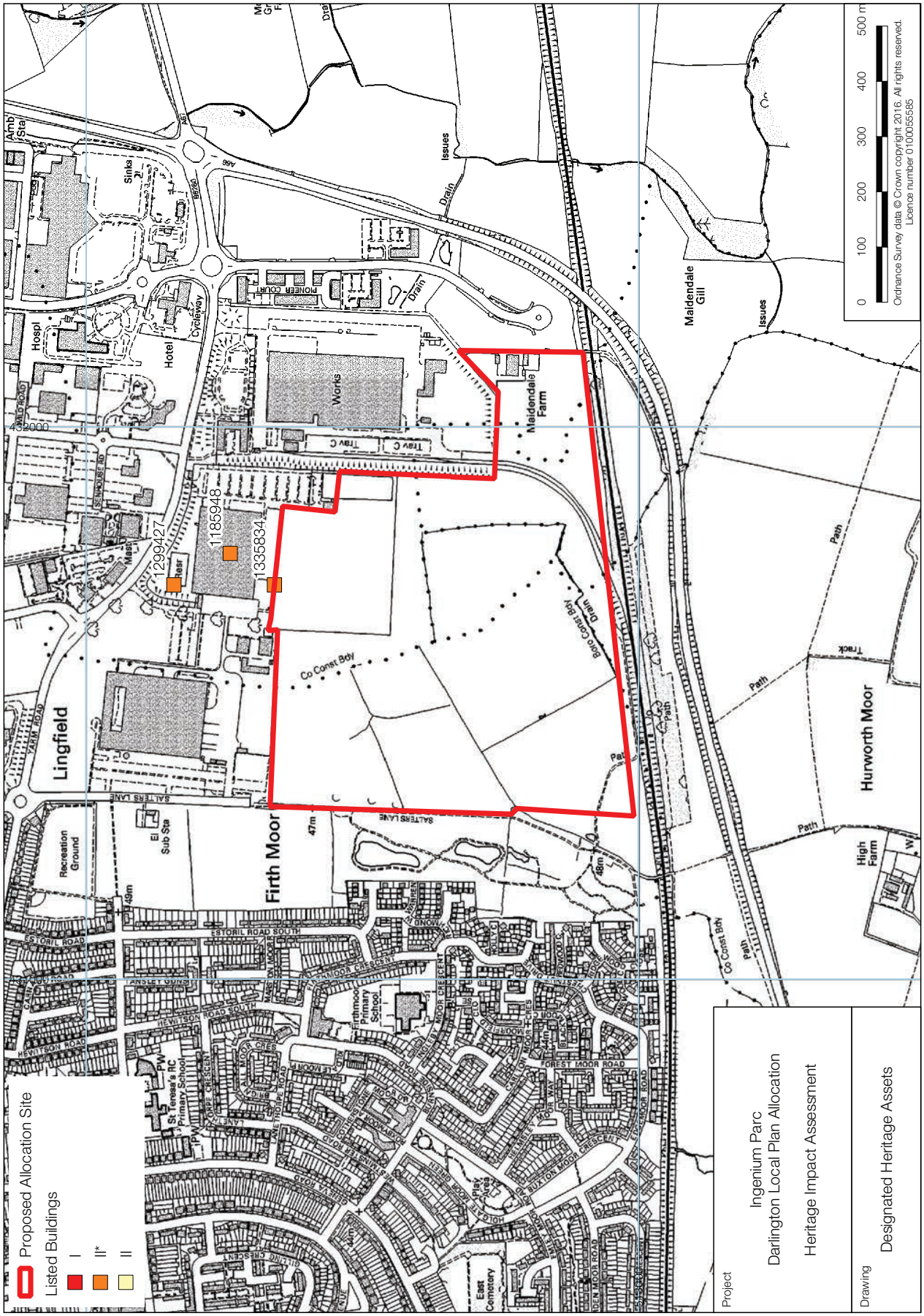
Proposed Allocation Site
Listed Buildings
I
II*
II
1299427
1185948
1335834
Lingfield
Firth Moor
Hurworth Moor
Maidendale Farm
Maidendale Gill
Works
Hotel
Hospl
Sinks
Issues
Drain
Co Const Bdy
Path
Track
Recreation Ground
Firthmoor Primary School
St Teresa's RC Primary School
East Cemetery
Play Area
High Farm
Ordnance Survey data © Crown copyright 2016. All rights reserved.
Licence number 0100055585
Project
Ingenium Parc
Darlington Local Plan Allocation
Heritage Impact Assessment
Drawing
Designated Heritage Assets

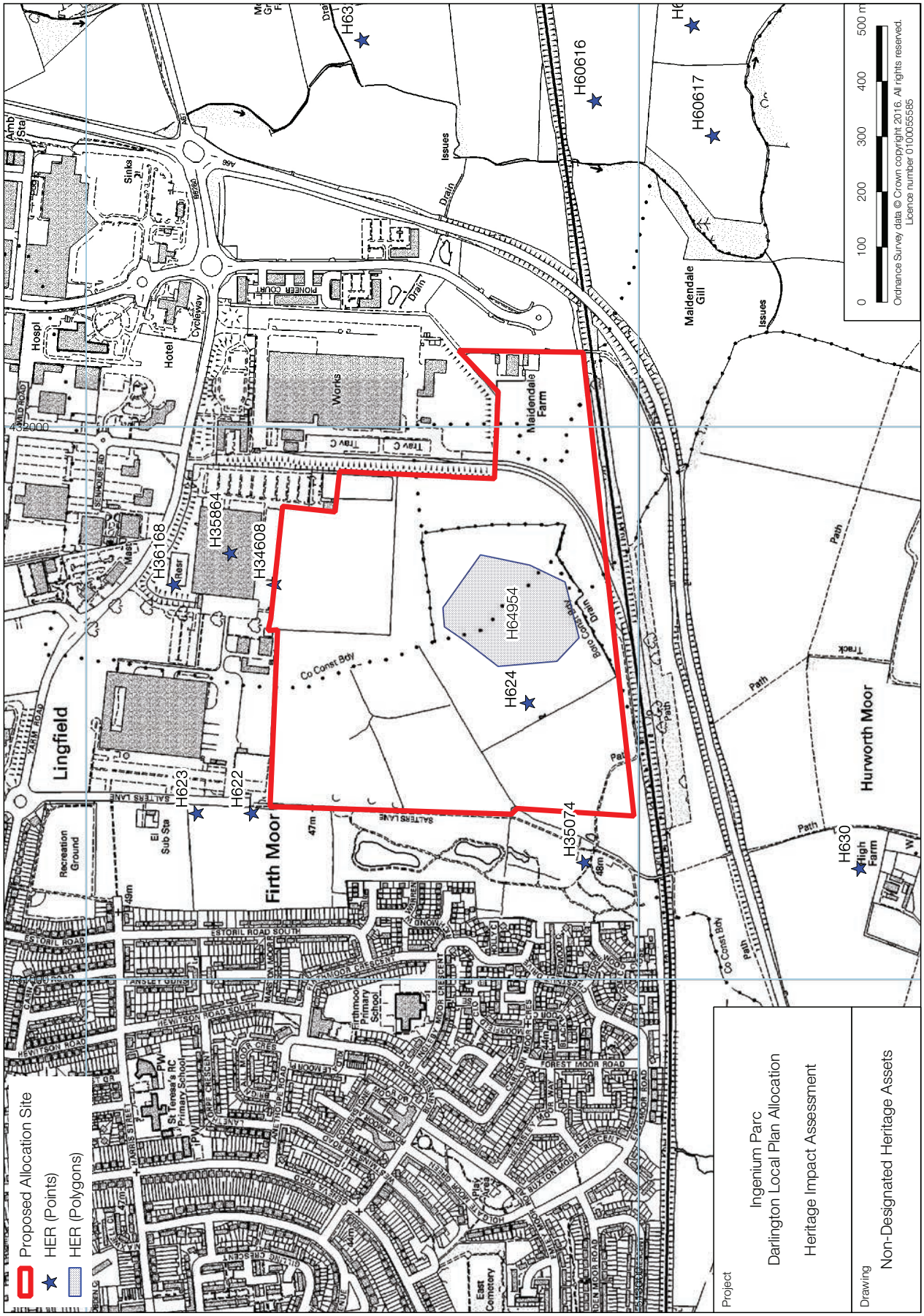
Proposed Allocation Site
HER (Points)
HER (Polygons)
H36168
H35864
H34608
H64954
H624
H623
H622
H35074
H630
H60616
H60617
Lingfield
Firth Moor
Hurworth Moor
Maidendale Farm
Maidendale Gill
Works
Hotel
Hospl
Sinks
Recreation Ground
St Teresa's RC Primary School
Firthmoor Primary School
East Cemetery
Co Const Bdy
Issues
Drain
Path
Track
Project
Ingenium Parc
Darlington Local Plan Allocation
Heritage Impact Assessment
Drawing
Non-Designated Heritage Assets
0 100 200 300 400 500 m
Ordnance Survey data © Crown copyright 2016. All rights reserved.
Licence number 0100055585

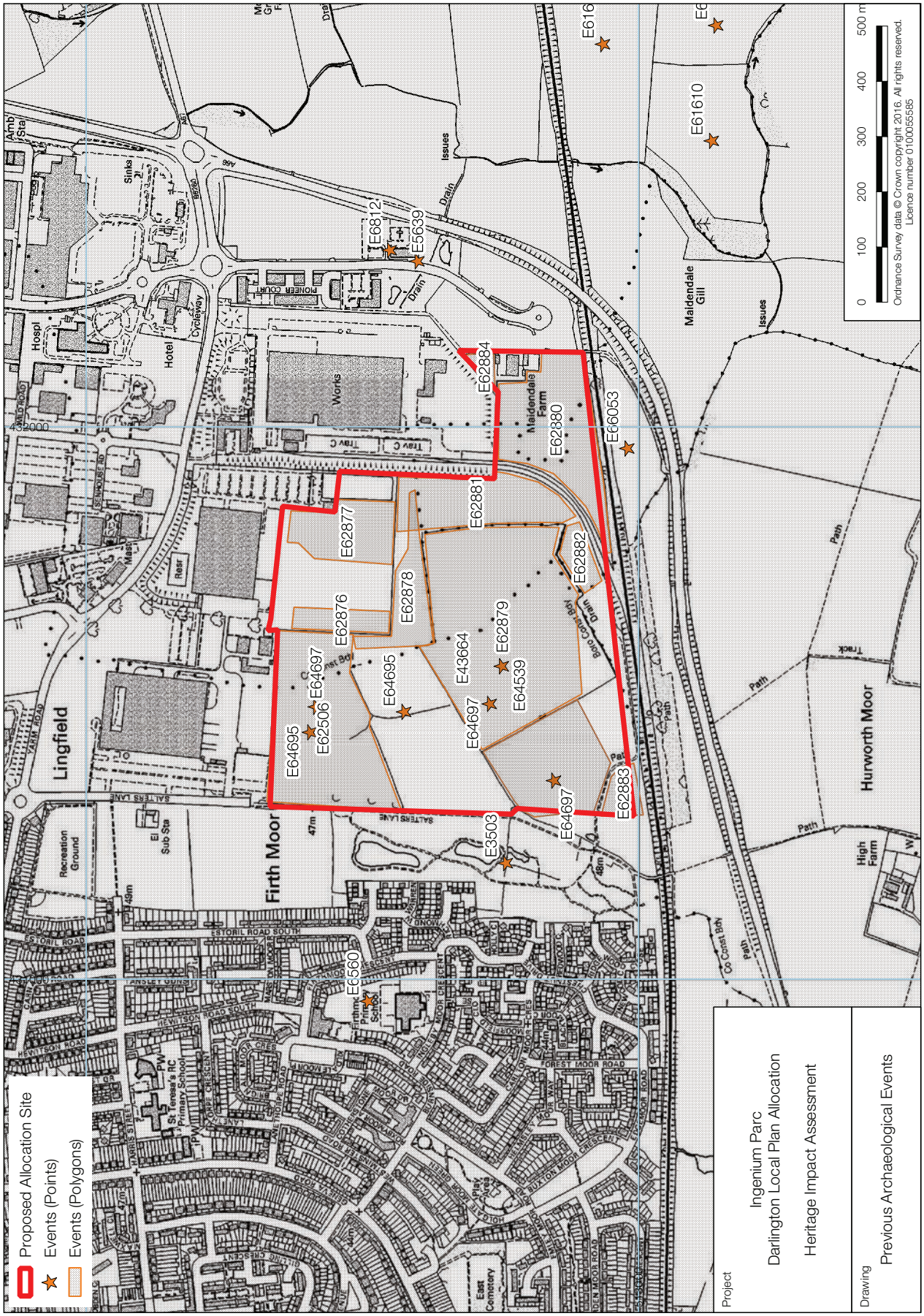

Project
Ingenium Parc
Darlington Local Plan Allocation
Heritage Impact Assessment

Drawing
Previous Archaeological Events

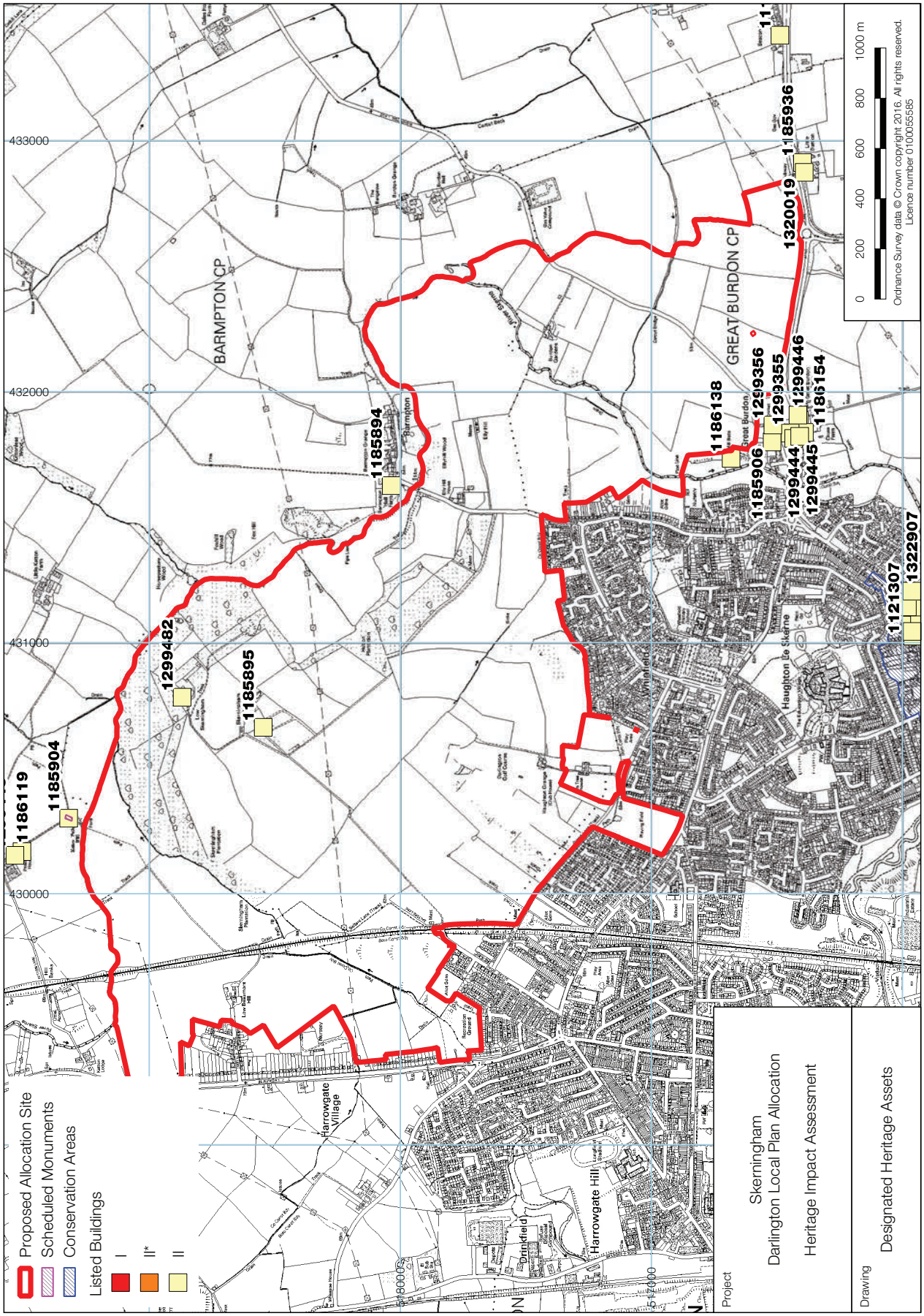
Proposed Allocation Site
Scheduled Monuments
Conservation Areas
Listed Buildings
I
II*
II
433000
432000
431000
430000
BARMPTON CP
GREAT BURDON CP
Harrowgate Village
Harrowgate Hill
Drinkfield
Whinfield
Haughton le Skerne
Barmpton
Great Burdon
1186119
1185904
1299482
1185895
1185894
1186138
1185906
1299356
1299355
1299446
1186154
1299444
1299445
1121307
1322907
1320019
1185936
0 200 400 600 800 1000 m
Ordnance Survey data © Crown copyright 2016. All rights reserved.
Licence number 0100055585
Project
Skerningham
Darlington Local Plan Allocation
Heritage Impact Assessment
Drawing
Designated Heritage Assets

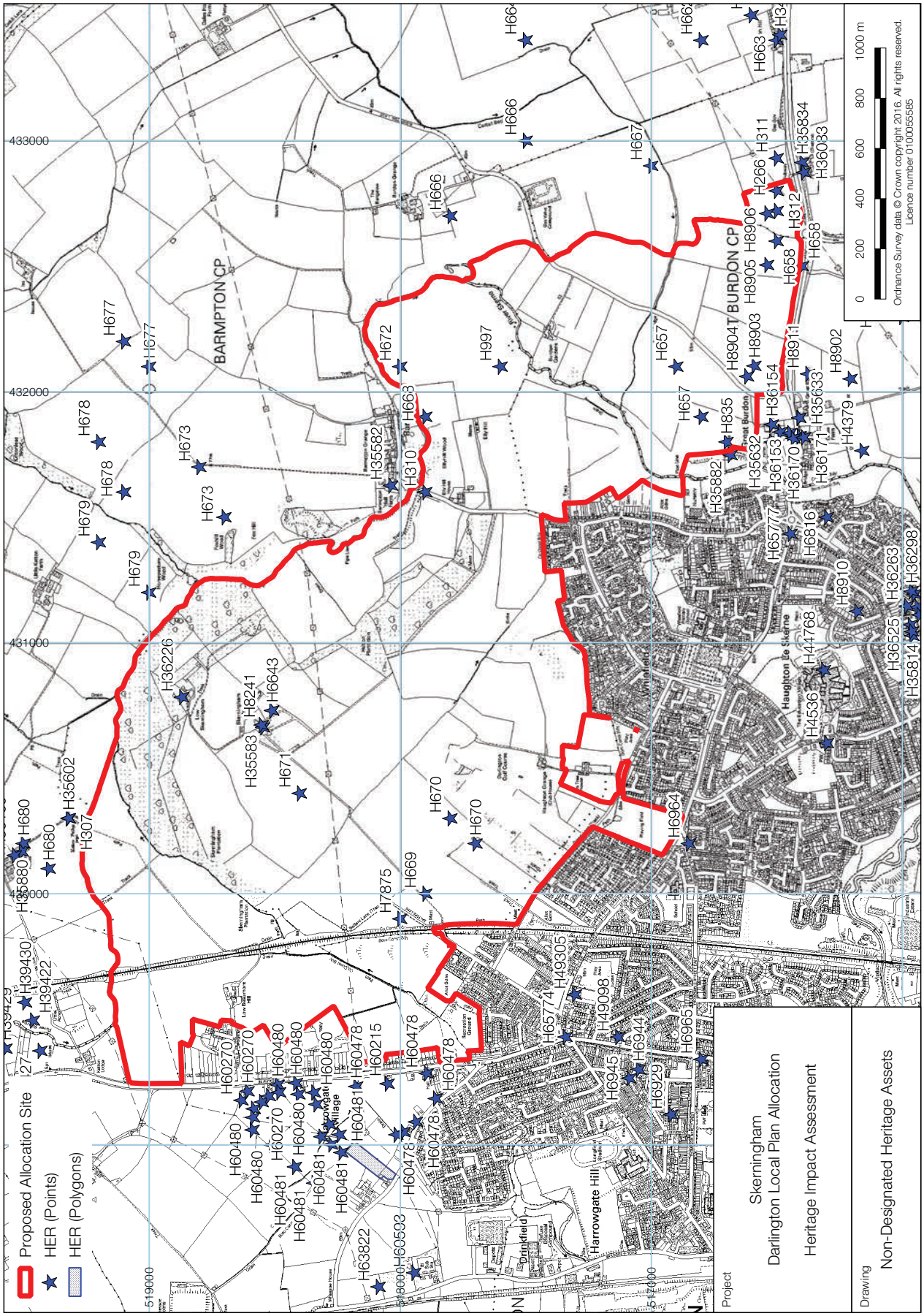
Proposed Allocation Site
HER (Points)
HER (Polygons)
Project
Skerningham
Darlington Local Plan Allocation
Heritage Impact Assessment
Drawing
Non-Designated Heritage Assets
0 200 400 600 800 1000 m
Ordnance Survey data © Crown copyright 2016. All rights reserved.
Licence number 0100055585
BARMPTON CP
BURDON CP
Haughton le Skerne
Harrowgate Hill
Drinkfield
433000
432000
431000
430000
519000
518000
517000

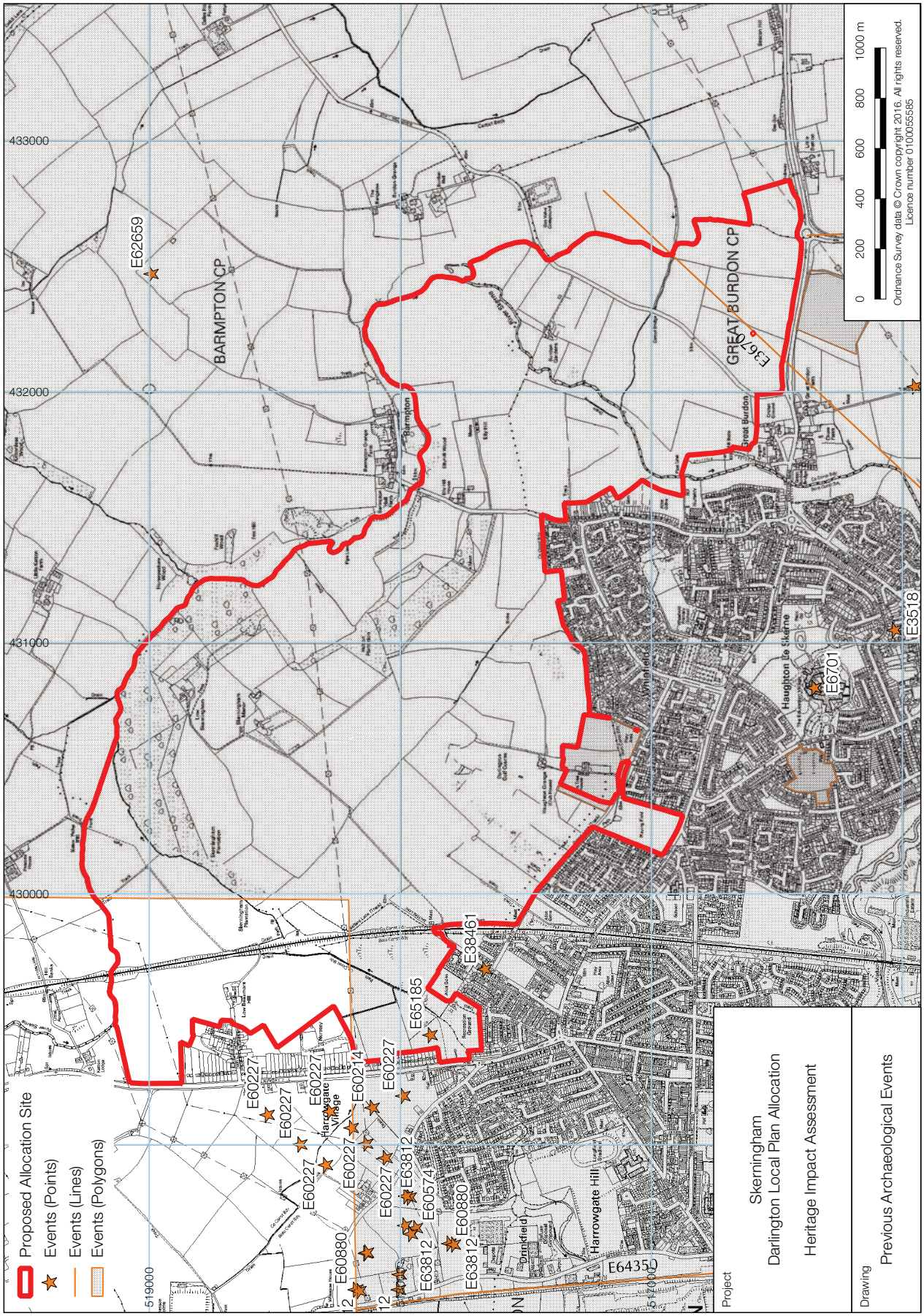
Proposed Allocation Site
Events (Points)
Events (Lines)
Events (Polygons)
433000
432000
431000
430000
519000
E62659
BARMPTON CP
GREAT BURDON CP
E3670
E3518
E6701
E38461
E65185
E60227
E60214
E63812
E60574
E60880
E64350
Harrowgate Village
Harrowgate Hill
Drinkfield
Whinfield
Haughton-le-Skerne
Great Burdon
Barmpton
0 200 400 600 800 1000 m
Ordnance Survey data © Crown copyright 2016. All rights reserved.
Licence number 0100055585
Project
Skerningham
Darlington Local Plan Allocation
Heritage Impact Assessment
Drawing
Previous Archaeological Events

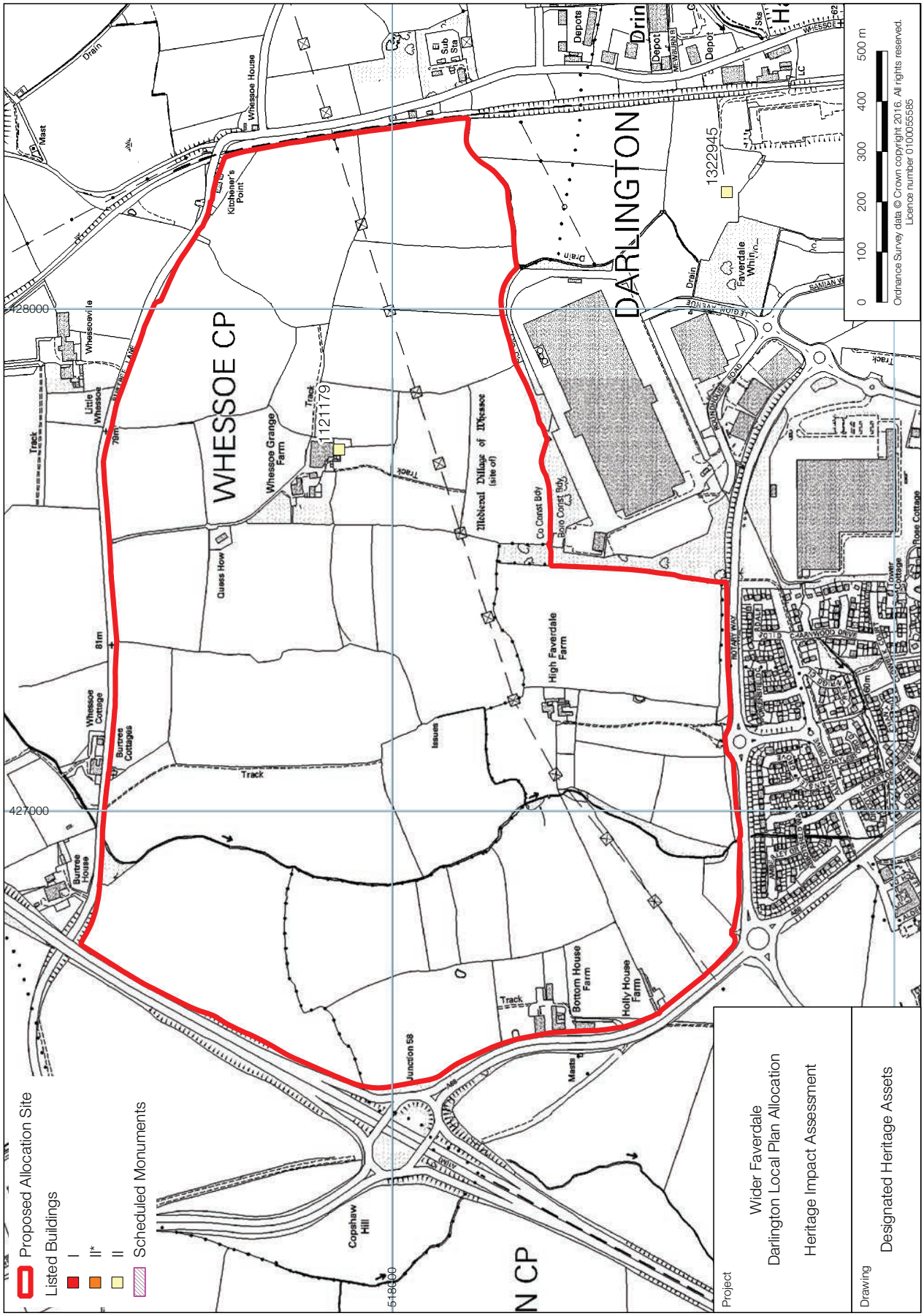
Proposed Allocation Site
Listed Buildings
I
II*
II
Scheduled Monuments
WHESSOE CP
DARLINGTON
Whessoe House
Whessoe Grange Farm
Whessoe Cottage
Burtree Cottages
Burtree House
Little Whessoe
Whessoeville
Kitchener's Point
Ques How
High Faverdale Farm
Bottom House Farm
Holly House Farm
Copshaw Hill
Junction 58
Masts
Depots
Depot
Faverdale Wind
Rose Cottage
Tower Cottage
Track
Drain
Issues
1121179
1322945
428000
427000
518000
0 100 200 300 400 500 m
Ordnance Survey data © Crown copyright 2016. All rights reserved.
Licence number 0100055585
Project
Wider Faverdale
Darlington Local Plan Allocation
Heritage Impact Assessment
Drawing
Designated Heritage Assets

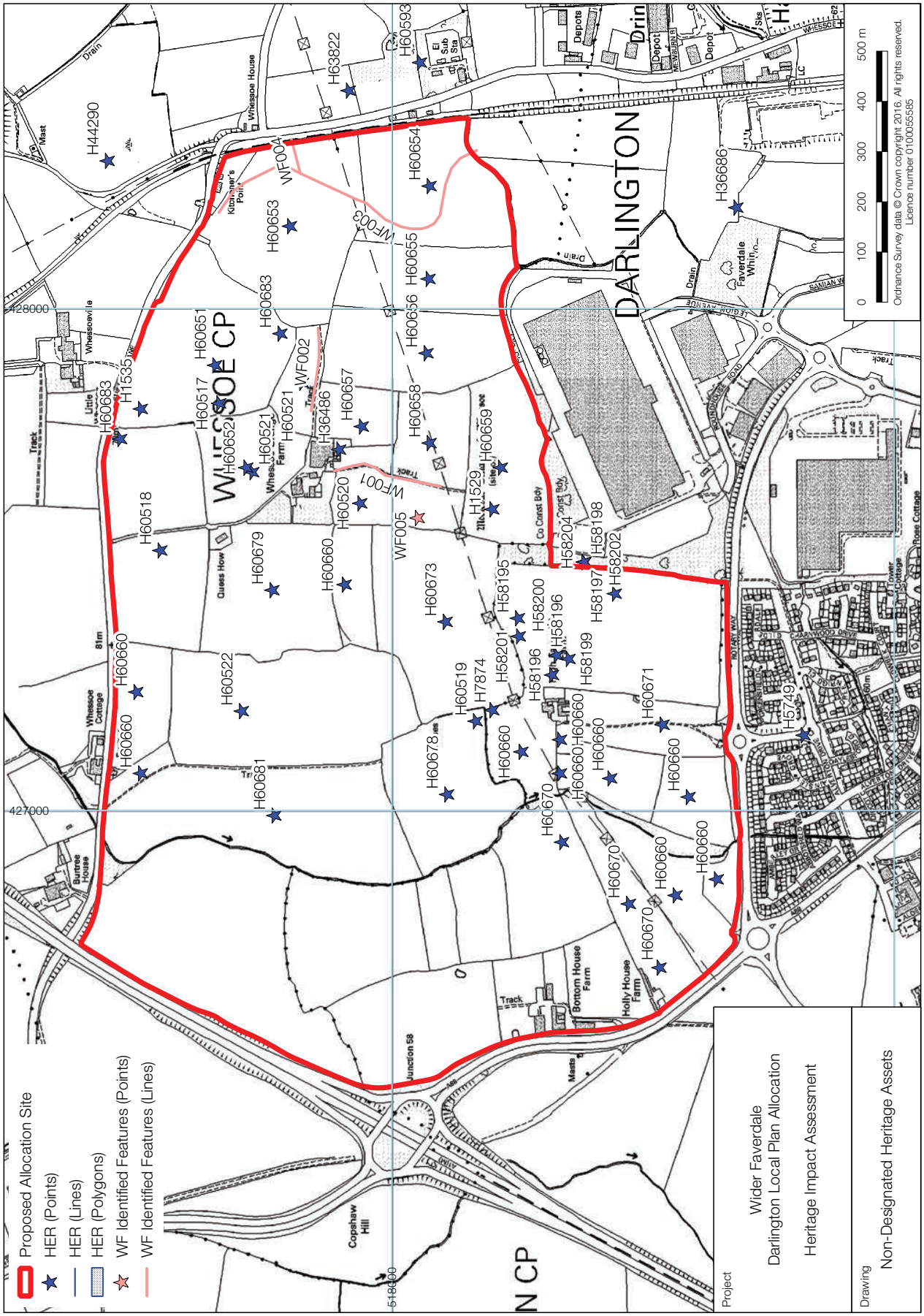
Proposed Allocation Site
HER (Points)
HER (Lines)
HER (Polygons)
WF Identified Features (Points)
WF Identified Features (Lines)
Project
Wider Faverdale
Darlington Local Plan Allocation
Heritage Impact Assessment
Drawing
Non-Designated Heritage Assets
0 100 200 300 400 500 m
Ordnance Survey data © Crown copyright 2016. All rights reserved.
Licence number 0100055585
DARLINGTON
WHESSOE CP
428000
427000
518000
H44290
H63822
H60593
H60654
H36686
H60653
H60655
H60656
H60683
H60651
H60517
H60652
H60521
H36486
H60657
H60658
H60659
H1535
H60518
H60679
H60660
H60520
H60673
H60522
H60681
H60678
H60519
H7874
H58201
H58195
H58200
H58196
H58199
H58204
H58198
H58197
H58202
H60671
H5749
H60670
H60661
WF001
WF002
WF003
WF004
WF005
Faverdale Wind Farm
Depots
Depot
Drain
Track
Whessoe House
Whessoe Cottage
Burrow House
Little Whessoe
Whessoeville
Bottom House Farm
Holly House Farm
Copshaw Hill
Junction 58
Masts
Rose Cottage
Tower Cottage
Co Const Bdy
Mast
Kidcharter's Point
Ques How
Whessoe Farm
Sks
LC
WHESSOE
ROTARY WAY
SAMIAN WAY
LEGION AVENUE
SOUTHGATE ROAD
CRANWOOD DRIVE
BRANKS